

<b>Title:</b>	BLACK SHIELD MISSION; BX 6732; 28 OCTOBER 1967
<b>Abstract:</b>	
<b>Pages:</b>	0071
<b>Pub Date:</b>	10/28/1967
<b>Release Date:</b>	7/17/2001
<b>Keywords:</b>	OXCART SR-71 BLACKBIRD BLACK SHIELD A-12
<b>Case Number:</b>	F-2000-01388
<b>Copyright:</b>	0
<b>Release Decision:</b>	RIFPUB
<b>Classification:</b>	U



226

Approved For Release 2000/04/17 : CIA-RDP78B04560A006100010056-0

~~SECRET~~  
NO FOREIGN DISSEM

PHOTOGRAPHIC INTERPRETATION REPORT

# SUMMARY



## BLACK SHIELD MISSION BX 6732

28 OCTOBER 1967

NPIC/R-290/67  
DECEMBER 1967

~~SECRET~~

Approved For Release 2000/04/17 : CIA-RDP78B04560A006100010056-0

GROUP 1 EXCLUDED FROM  
AUTOMATIC DOWNGRADING  
AND DECLASSIFICATION



CONFIDENTIAL

**WARNING**

This document contains information affecting the national defense of the United States, within the meaning of Title 18, sections 793 and 794, of the U.S. Code, as amended. Its transmission or revelation of its contents to or receipt by an unauthorized person is prohibited by law.



~~SECRET~~  
NO FOREIGN DISSEM

PREFACE

This report represents a summary of targets covered by the subject mission. Those targets which reflect no significant change in facilities from the most adequate previous mission will carry the appropriate mission number and date, prefixed by the letters "NAC," as the last entry on the photo reference line. Targets which can be identified only will carry the letters IDO as the last entry on the photo reference line.

The header line for each target contains, reading from left to right, the installation name, the geographic coordinates, the World Aeronautical Chart (WAC) number, the Basic encyclopedia (BE) number, and the NPIC target number. The COMREX target number, when available, appears between the installation name and coordinates.

All targets are arranged 1) by country, 2) within country, 2) within country according to subject, 3) within subject by WAC area, and 4) within WAC area by geographic coordinates in ascending order.

The map base used for derivation of coordinates is the most available among these sources: US Air Target Charts (Scales: 200,000; AMS (1:50,000); and 1:250,000); ICG (1:250,000); GNC (1:200,000); and HWY (1:100,000).

Photo reference data includes frame numbers and symbols denoting limiting conditions, photo interpretability, target coverage, and the mode.

Symbols for limiting conditions affecting photography are C (clear), SC (scattered cloud cover), HC (heavy cloud cover), H (haze), CS (cloud shadow), S (snow), O (obliquity), SD (semidarkness), GC (ground cover), CP (camouflage), and SS (small scale).

Interpretability of the photography is characterized as G (good), F (fair), or P (poor). Target coverage is denoted by the symbol T (total) or PT (partial). The mode of coverage is indicated by ST (stereo), PS (partial stereo), or NS (nonstereo).

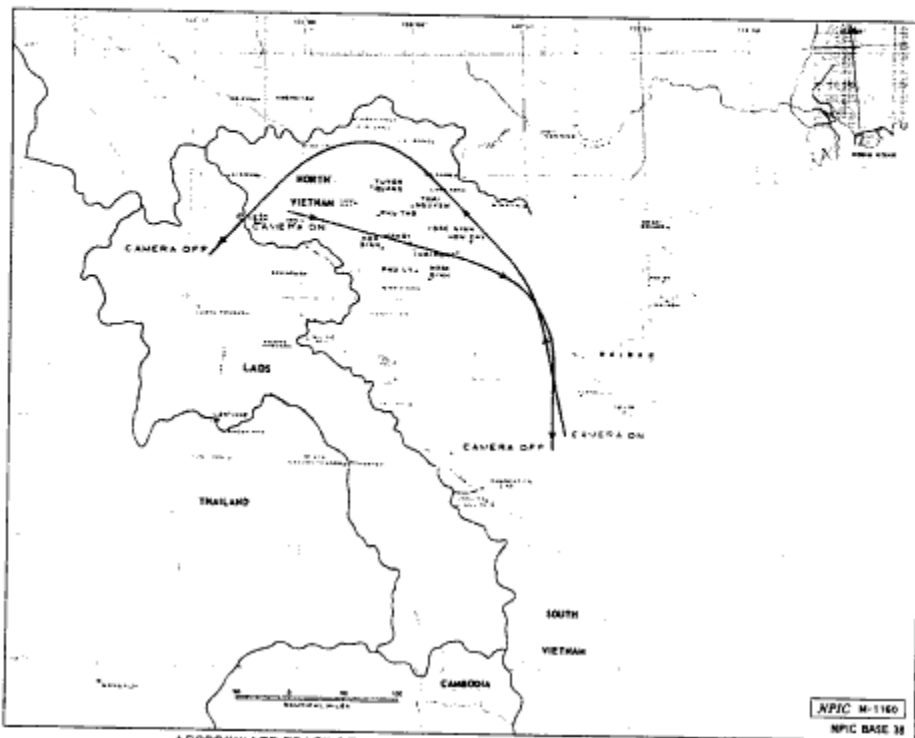
AAA defense are divided into four categories: automatic weapons (ZPU-1, ZPU-2, and ZPU-4), light (21-75mm), medium (76-100mm), and heavy (over 100mm). Where a category cannot be determined, the site will be listed as an AAA site and the number of guns indicated (e.g., 6-gun AAA site, occupied/unoccupied).

For the convenience of the user, an index to all targets is included. Targets are arranged alphabetically within a country.

~~SECRET~~



**SECRET**  
NO FOREIGN DISSEM



APPROXIMATE TRACK OF BLACK SHIELD MISSION BX 4732, 28 OCTOBER 1967

**SECRET**  
NO FOREIGN DISSEM



~~SECRET~~  
NO FOREIGN DISSEM

TABLE OF CONTENTS

NPIC/R-290/67

	PAGE
CHINA-	
ELECTRONICS/COMMUNICATIONS.....	1
NAVAL/PORT FACILITIES.....	1
NORTH VIETNAM-	
MISSILES.....	1
AIR INSTALLATIONS.....	16
MILITARY INSTALLATIONS.....	19
ELECTRONICS/COMMUNICATIONS.....	29
INDUSTRY.....	32
BASIC SERVICES.....	33
NAVAL/PORT FACILITIES.....	37
STORAGE.....	42
URBAN COMPLEXES.....	46
UNIDENTIFIED ACTIVITY.....	48
MISCELLANEOUS.....	48
INDEX.....	49

~~SECRET~~  
NO FOREIGN DISSEM



Approved For Release 2000/04/17 : CIA-RDP78B04560A006100010056-0

Approved For Release 2000/04/17 : CIA-RDP78B04560A006100010056-0



HIGHLIGHTS

NO EVIDENCE OF OFFENSIVE SURFACE-TO-SURFACE MISSILE EQUIPMENT OR FACILITIES IS OBSERVED IN NORTH VIETNAM.

A TOTAL OF 120 SA-2 SITES ARE IDENTIFIED IN NORTH VIETNAM. OF THE 120, 14 ARE OCCUPIED, 90 ARE UNOCCUPIED, AND 16 ARE IDENTIFICATION ONLY.

AN SA-2 MISSILE IS OBSERVED IN FLIGHT FOR THE FIRST TIME ON BX PHOTOGRAPHY. THE MISSILE WAS APPARENTLY FIRED FROM HA NOI SAM SITE A01-2 (133), WHICH IS IMAGED JUST SUBSEQUENT TO A LAUNCH.

AN OCCUPIED AIR WARNING RADAR FACILITY IS NEWLY IDENTIFIED 0.7 NM SSE OF PEI-LI, CHINA.

SEVEN MAJOR NORTH VIETNAM AIRFIELDS ARE OBSERVED, 6 ON CLOUD-FREE PHOTOGRAPHY OF GOOD INTERPRETABILITY.

THE MAJOR PORT FACILITIES OF HAI PHONG, CAM PHA, AND HON GAI ARE IMAGED ON CLOUD-FREE PHOTOGRAPHY OF GOOD INTERPRETABILITY. A POLTAVA LARGE-HATCH FREIGHTER IS OBSERVED AT ANCHOR IN THE ROADSTEAD WITH A DECK CARGO OF 8 LARGE CYLINDRICAL STORAGE TANKS AND 6 TRUCKS. AN ATLANT-CLASS OCEANGOING SALVAGE TUG IS OBSERVED FOR THE FIRST TIME IN NORTH VIETNAM.

A TOTAL OF 3 TARGETS IN CHINA ARE IMAGED ON OBLIQUE PHOTOGRAPHY.

~~SECRET~~





Approved For Release 2000/04/17 : CIA-RDP78B04560A006100010056-0

Approved For Release 2000/04/17 : CIA-RDP78B04560A006100010056-0



Target	Coordinates	WAC	Target Numbers	
			BE	NPIC
-CHINA-				
-- ELECTRONICS/COMMUNICATIONS --				
PEI-LI AIR WARNING RADAR FACILITY 0.7 NM SSE OF PEI-LI. NEWLY IDENTIFIED SITE CONTAINS 1 EARTH MOUND AND 2 REVENMENTS. OB -- 1 PROBABLE RANGE AND AZIMUTH RADAR AND 2 PROBABLE HEIGHTFINDER RADARS. (SEE ATTACHMENT) [REDACTED] 25X1D	1908N 10841E	0618		21-C
-- NAVAL/PORT FACILITIES --				
PEI-LI PORT FACILITIES NO APPARENT CHANGE IN FACILITIES SINCE [REDACTED] 25X1D [REDACTED] 25X1D VESSELS -- 1 SMALL FREIGHTER AND 17 SMALL VESSELS. [REDACTED] 25X1D	1906N 10837E	0618	25X1A	21-B
PAT-HA-CHING PORT FACILITIES [REDACTED] 25X1D	1943N 10912E	0618		41
-NORTH VIETNAM-				
-- MISSILES --				
HAI PHONG SAM SITE B07-2 (98) SITE IS UNOCCUPIED. [REDACTED] 25X1D	2059N 10700E	0615		111
HA NOI SAM SITE C17A-2 (161) SITE IS UNOCCUPIED. [REDACTED] 25X1D	2037N 10557E	0616		318-B

1



~~SECRET~~  
NO FOREIGN DISSEM

Target	25X1A	Coordinates	RAC	NPIC/R-298/67 Target Numbers	
				BE	NPIC
HA NOI SAM SITE B17-2 (1) SITE IS UNOCCUPIED. [REDACTED] 25X1D		2847N 10554E	0616	[REDACTED]	114-G
HA NOI SAM SITE B16-2 (162) SITE IS UNOCCUPIED. [REDACTED] 25X1D		2849N 10557E	0616	[REDACTED]	265-C
HA NOI SAM SITE B21-2 (2) SITE IS UNOCCUPIED. [REDACTED] 25X1D		2851N 10545E	0616	[REDACTED]	114-H
HOA BINH SAM SITE B08-2 (212) SITE IS UNOCCUPIED. [REDACTED] 25X1D		2852N 10533E	0616	[REDACTED]	261-C
HA NOI SAM SITE A17A-2 (45) SITE IS UNOCCUPIED. [REDACTED] 25X1D		2852N 10554E	0616	[REDACTED]	266-G
HOA BINH SAM SITE A04-2 (210) SITE IS UNOCCUPIED. [REDACTED] 25X1D		2853N 10523E	0616	[REDACTED]	428-K
HOA BINH SAM SITE B08A-2 (245) SITE IS UNOCCUPIED. [REDACTED] 25X1D		2853N 10535E	0616	[REDACTED]	266-J
HA NOI SAM SITE B25-2 (11) SITE IS UNOCCUPIED. [REDACTED] 25X1D		2854N 10536E	0616	[REDACTED]	266-E
HA NOI SAM SITE A19-2 (15) SITE IS UNOCCUPIED. [REDACTED] 25X1D		2855N 10550E	0616	[REDACTED]	266-F

~~SECRET~~  
NO FOREIGN DISSEM



Target	25X1A	Coordinates	WAC	NPIC/R-298/67	
				BE	NPIC
HA NOI SAM SITE A24-2 (19) SITE CONSISTS OF 6 REVETTED LAUNCH POSITIONS OCCUPIED BY PROBABLE MISSILES ON LAUNCHERS, A REVETTED GUIDANCE AREA OCCUPIED BY A FAN SONG RADAR AND 5 VAN TRAILERS, A REVETTED ACQUISITION RADAR POSITION OCCUPIED BY 2 PROBABLE VAN TRAILERS, AND 3 MISSILE-HOLD REVETMENTS (2 OCCUPIED BY SHELTERS AND 1 UNOCCUPIED). OB -- 6 PROBABLE SA-2 MISSILES ON LAUNCHERS, A FAN SONG RADAR, 5 VAN TRAILERS, AND 2 PROBABLE VAN TRAILERS. [REDACTED] 25X1D	25X1A	2856N 10543E	0616	[REDACTED]	256-F
HA NOI SAM SITE A14-2 (142) SITE CONSISTS OF 6 REVETTED LAUNCH POSITIONS OCCUPIED BY MISSILES ON LAUNCHERS AND A REVETTED GUIDANCE AREA OCCUPIED BY A GUIDANCE RADAR WITH 6 ASSOCIATED VANS. OB -- 6 SA-2 MISSILES ON LAUNCHERS, A GUIDANCE RADAR, AND 6 VANS. [REDACTED] 25X1D	25X1A	2856N 10558E	0616	[REDACTED]	499-B
HOA BINH SAM SITE B03-2 (249) SITE IS UNOCCUPIED. [REDACTED] 25X1D	[REDACTED]	2857N 10531E	0616	[REDACTED]	420-M
HA NOI SAM SITE A15-2 (243) SITE CONSISTS OF 5 UNREVETTED LAUNCH POSITIONS OCCUPIED BY MISSILES ON LAUNCHERS AND A GUIDANCE AREA OCCUPIED BY A GUIDANCE RADAR WITH 4 ASSOCIATED VANS. OB -- 5 SA-2 MISSILES ON LAUNCHERS, A GUIDANCE RADAR, AND 4 VANS. [REDACTED] 25X1D	25X1A	2857N 10554E	0616	[REDACTED]	256-N
HA NOI SAM SITE B27-2 (180) SITE IS UNOCCUPIED. [REDACTED] 25X1D	[REDACTED]	2859N 10533E	0616	[REDACTED]	529



~~SECRET~~  
NO FOREIGN DISSEM

25X1A

NPIC/R-298/67

Target	25X1A	Coordinates	WAC	Target Numbers	
				BE	NPIC
HAI PHONG SAM SITE D22-2 (152) [REDACTED] 25X1D	[REDACTED]	2024N 10624E	0616	[REDACTED]	379-D
HAI PHONG SAM SITE D23-2 (174) [REDACTED] 25X1D	[REDACTED]	2028N 10614E	0616	[REDACTED]	236-K
HA NOI SAM SITE C17B-2 (165) SITE IS UNOCCUPIED. [REDACTED] 25X1D	[REDACTED]	2033N 10600E	0616	[REDACTED]	392-C
HA NOI SAM SITE C17-2 (147) [REDACTED] 25X1D	[REDACTED]	2036N 10601E	0616	[REDACTED]	269-C
HA NOI SAM SITE C16-2 (166) SITE IS UNOCCUPIED. [REDACTED] 25X1D	[REDACTED]	2041N 10605E	0616	[REDACTED]	362-A
HAI PHONG SAM SITE A17A-2 (86) SITE IS UNOCCUPIED. [REDACTED] 25X1D	[REDACTED]	2042N 10644E	0616	[REDACTED]	371-F
HAI PHONG SAM SITE B25-2 (230) SITE IS UNOCCUPIED. [REDACTED] 25X1D	[REDACTED]	2044N 10622E	0616	[REDACTED]	535
HAI PHONG SAM SITE A28-2 (25) SITE IS UNOCCUPIED. [REDACTED] 25X1D	[REDACTED]	2044N 10639E	0616	[REDACTED]	109-V
HA NOI SAM SITE C13-2 (81) SITE IS UNOCCUPIED. [REDACTED] 25X1D	[REDACTED]	2045N 10613E	0616	[REDACTED]	393-A
HAI PHONG SAM SITE A23-2 (66) SITE IS UNOCCUPIED. [REDACTED] 25X1D	[REDACTED]	2045N 10635E	0616	[REDACTED]	371-A

~~SECRET~~  
NO FOREIGN DISSEM



~~SECRET~~  
NO FOREIGN DISSEM

NPIC/R-298/67

Target	25X1A	Coordinates	VAC	Target Numbers	
				BE	NPIC
HAI PHONG SAM SITE A22-2 (252) SITE IS UNOCCUPIED. [REDACTED] 25X1D	[REDACTED]	2045N 10636E	0616	[REDACTED]	371-H
HAI PHONG SAM SITE C26-2 (229) SITE IS UNOCCUPIED. [REDACTED] 25X1D	[REDACTED]	2047N 10617E	0616	[REDACTED]	393-C
HAI PHONG SAM SITE A17-2 (134) SITE IS UNOCCUPIED. [REDACTED] 25X1D	[REDACTED]	2047N 10642E	0616	[REDACTED]	109-W
HAI PHONG SAM SITE B27-2 (209) SITE IS UNOCCUPIED. [REDACTED] 25X1D	[REDACTED]	2049N 10623E	0616	[REDACTED]	310-I
HAI PHONG SAM SITE A26-2 (246) SITE IS UNOCCUPIED. [REDACTED] 25X1D	[REDACTED]	2049N 10633E	0616	[REDACTED]	228-B
HAI PHONG SAM SITE A14-2 (137) SITE IS UNOCCUPIED. [REDACTED] 25X1D	[REDACTED]	2049N 10643E	0616	[REDACTED]	109-A1
HAI PHONG SAM SITE A14A-2 (220) SITE IS UNOCCUPIED. [REDACTED] 25X1D	[REDACTED]	2049N 10643E	0616	[REDACTED]	109-A3
HA NOI SAM SITE B13-2 (184) SITE IS UNOCCUPIED. [REDACTED] 25X1D	[REDACTED]	2050N 10605E	0616	[REDACTED]	531
HAI PHONG SAM SITE C27-2 (224) SITE IS UNOCCUPIED. [REDACTED] 25X1D	[REDACTED]	2050N 10617E	0616	[REDACTED]	310-K

~~SECRET~~



~~SECRET~~  
NO FOREIGN DISSEM

25X1A

NPIC/R-290/67

Target	25X1A	Coordinates	WAC	Target Numbers	
				BE	NPIC
HAI PHONG SAM SITE A27-2 (99) SITE IS UNOCCUPIED. [REDACTED] 25X1D	[REDACTED]	2051N 10637E	0616	[REDACTED]	109-24
HA NOI SAM SITE C12-2 (88) SITE IS UNOCCUPIED. [REDACTED] 25X1D	[REDACTED]	2052N 10611E	0616	[REDACTED]	312-C
HAI PHONG SAM SITE 828-2 (68) SITE IS UNOCCUPIED. [REDACTED] 25X1D	[REDACTED]	2052N 10620E	0616	[REDACTED]	310-E
HAI PHONG SAM SITE A29-2 (21) SITE IS UNOCCUPIED. [REDACTED] 25X1D	[REDACTED]	2052N 10634E	0616	[REDACTED]	109-S
HAI PHONG SAM SITE C28-2 (73) SITE IS UNOCCUPIED. [REDACTED] 25X1D	[REDACTED]	2053N 10617E	0616	[REDACTED]	310-G
HAI PHONG SAM SITE A29A-2 (37) SITE IS UNOCCUPIED. [REDACTED] 25X1D	[REDACTED]	2053N 10631E	0616	[REDACTED]	109-Z
HAI PHONG SAM SITE A29B-2 (236) SITE IS UNOCCUPIED. [REDACTED] 25X1D	[REDACTED]	2053N 10633E	0616	[REDACTED]	109-27
HAI PHONG SAM SITE A31A-2 (219) SITE IS UNOCCUPIED. [REDACTED] 25X1D	[REDACTED]	2054N 10635E	0616	[REDACTED]	371-B1
HAI PHONG SAM SITE A31-2 (70) SITE IS UNOCCUPIED. [REDACTED] 25X1D	[REDACTED]	2054N 10636E	0616	[REDACTED]	371-8

~~SECRET~~  
NO FOREIGN DISSEM



Target	25X1A	Coordinates	WAC	NPIC/R-298/67 Target Numbers	
				BE	NPIC
HAI PHONG SAM SITE A33A-2 (93) SITE IS UNOCCUPIED. [REDACTED] 25X1D	[REDACTED]	2854N 18638E	8616	[REDACTED]	189-23
HA NOI SAM SITE C11-2 (84) SITE IS UNOCCUPIED. [REDACTED] 25X1D	[REDACTED]	2855N 18615E	8616	[REDACTED]	312-B
HAI PHONG SAM SITE A82A-2 (253) SITE IS UNOCCUPIED. [REDACTED] 25X1D	[REDACTED]	2855N 18642E	8616	[REDACTED]	189-J1
HAI PHONG SAM SITE A87-2 (55) SITE IS UNOCCUPIED. [REDACTED] 25X1D	[REDACTED]	2855N 18658E	8616	[REDACTED]	249-C
HA NOI SAM SITE B12-2 (3) SITE CONSISTS OF 6 REVERTED LAUNCH POSITIONS (5 OCCUPIED BY MISSILES ON LAUNCHERS AND 1 BY A LAUNCHER ONLY) AND A CENTRAL GUIDANCE AREA OCCUPIED BY A FAN SONG RADAR WITH 5 ASSOCIATED VANS. DB -- 5 SA-2 MISSILES, 6 LAUNCHERS, A FAN SONG RADAR, AND 5 VANS. [REDACTED] 25X1D	[REDACTED]	2856N 18684E	8616	[REDACTED]	312-A
HAI PHONG SAM SUPPORT FACILITY/ASSEMBLY AREA [REDACTED] 25X1D	[REDACTED]	2856N 18628E	8616	[REDACTED]	427-D
HAI PHONG SAM SITE A33-2 (71) SITE IS UNOCCUPIED. [REDACTED] 25X1D	[REDACTED]	2856N 18636E	8616	[REDACTED]	371-C
HAI PHONG SAM SITE A82-2 (85) SITE IS UNOCCUPIED. [REDACTED] 25X1D	[REDACTED]	2856N 18642E	8616	[REDACTED]	371-E





~~SECRET~~  
NO FOREIGN DISSEM

NPIC/R-298/67

Target	25X1A	Coordinates	NAC	Target Numbers	
				BE	NPIC
HAI PHONG SAM SITE A06-2 (135) SITE IS UNOCCUPIED. [REDACTED] 25X1D	[REDACTED]	2056N 10648E	0616	[REDACTED]	249-F
HAI PHONG SAM SITE B06B-2 (139) SITE IS UNOCCUPIED. [REDACTED] 25X1D	[REDACTED]	2057N 10651E	0616	[REDACTED]	249-G
HAI PHONG SAM SITE B06-2 (47) SITE IS UNOCCUPIED. [REDACTED] 25X1D	[REDACTED]	2058N 10651E	0616	[REDACTED]	249-A
HAI PHONG SAM SITE B30-2 (61) SITE IS UNOCCUPIED. [REDACTED] 25X1D	[REDACTED]	2059N 10621E	0616	[REDACTED]	310-F
HA NOI SAM SITE A11-2 (9) SITE CONSISTS OF 6 REVETTED LAUNCH POSITIONS (5 OCCUPIED BY MISSILES ON LAUNCHERS AND 1 UNOCCUPIED) AND A REVETTED CENTRAL GUIDANCE AREA OCCUPIED BY A GUIDANCE RADAR WITH 5 ASSOCIATED VANS. OB -- 5 SA-2 MISSILES ON LAUNCHERS, 1 GUIDANCE RADAR, AND 5 VANS. [REDACTED] 25X1D	[REDACTED]	2100N 10555E	0616	[REDACTED]	114-I
HA NOI SAM SITE B26-2 (189) SITE IS UNOCCUPIED. [REDACTED] 25X1D	[REDACTED]	2101N 10532E	0616	[REDACTED]	244-F
HA NOI SAM SITE A10-2 (14) SITE CONSISTS OF 6 REVETTED LAUNCH POSITIONS (5 OCCUPIED BY MISSILES ON LAUNCHERS AND 1 UNOCCUPIED) AND A REVETTED GUIDANCE AREA OCCUPIED BY A GUIDANCE RADAR WITH 5 ASSOCIATED VANS. OB -- 5 SA-2 MISSILES ON LAUNCHERS, A GUIDANCE RADAR, AND 5 VANS. [REDACTED] 25X1D	[REDACTED]	2101N 10558E	0616	[REDACTED]	114-K

~~SECRET~~  
NO FOREIGN DISSEM



~~SECRET~~  
NO FOREIGN DISSEM

NPIC/R-298/67

Target	25X1D	Coordinates	WAC	Target Numbers	
				BE	NPIC
HA NOI SAM STORAGE/ASSEMBLY & BKS GIA LAN NO APPARENT CHANGE IN FACILITIES SINCE [REDACTED] 25X1D DB -- NONE DISCERNIBLE. [REDACTED]	25X1D	2102N 10553E	0616		114-A
HOA BINH SAM SITE B04-2 (247) SITE IS UNOCCUPIED. [REDACTED] 25X1D	25X1A	2103N 10531E	0616	25X1A	244-G
HA NOI SAM SITE B29-2 (17) SITE IS UNOCCUPIED. [REDACTED] 25X1D		2104N 10539E	0616		462-K
HA NOI SAM SITE A29-2 (14) SITE CONSISTS OF 6 REVETTED LAUNCH POSITIONS (2 OCCUPIED BY PROBABLE MISSILES ON LAUNCHERS, 2 BY LAUNCHERS ONLY, AND 2 UNOCCUPIED), A GUIDANCE AREA OCCUPIED BY A PROBABLE FAN SONG RADAR AND 8 PROBABLE VAN TRAILERS, AN ACQUISITION RADAR POSITION OCCUPIED BY 2 PROBABLE VAN TRUCKS, AND 3 MISSILE-HOLD REVETMENTS OCCUPIED BY 4 PROBABLE SHELTERS/VEHICLES. DB -- 2 PROBABLE SA-2 MISSILES, 4 LAUNCHERS, A PROBABLE FAN SONG RADAR, 2 PROBABLE VAN TRUCKS, 8 PROBABLE VAN TRAILERS, AND 4 SHELTERS/VEHICLES. [REDACTED] 25X1D	25X1A	2104N 10541E	0616		462-J
HA NOI SAM SITE A31-2 (159) SITE CONSISTS OF 6 REVETTED LAUNCH POSITIONS (3 OCCUPIED BY PROBABLE MISSILES ON LAUNCHERS, 2 BY LAUNCHERS ONLY, AND 1 UNOCCUPIED), A REVETTED GUIDANCE AREA OCCUPIED BY A PROBABLE FAN SONG RADAR AND 5 VAN TRAILERS, AND AN OCCUPIED ACQUISITION RADAR POSITION. DB -- 3 PROBABLE SA-2 MISSILES, 5 LAUNCHERS, A PROBABLE FAN SONG RADAR, AND 5 VAN TRAILERS. [REDACTED] 25X1D		2104N 10546E	0616		112-M1

~~SECRET~~



~~SECRET~~

NO FOREIGN DISSEM

25X1A

NPIC/R-298/67

Target	25X1A	Coordinates	NAC	Target Numbers	
				BE	NPIC
HA NOI SAM SITE A34-2 (244) SITE CONSISTS OF 4 UNRETTED LAUNCH POSITIONS OCCUPIED BY MISSILES ON LAUNCHERS AND AN UNRETTED GUIDANCE AREA OCCUPIED BY A PROBABLE FAN SONG RADAR AND 5 VAN TRAILERS. DB -- 4 SA-2 MISSILES ON LAUNCHERS, A PROBABLE FAN SONG RADAR, AND 5 VAN TRAILERS. [REDACTED] 25X1D	[REDACTED]	2104N 10549E	0616	[REDACTED]	112-M2
HA NOI SAM SITE C28-2 (13) SITE IS UNOCCUPIED. [REDACTED] 25X1D	[REDACTED]	2105N 10529E	0616	[REDACTED]	114-J
HA NOI SAM SITE B30-2 (16) SITE IS UNOCCUPIED. [REDACTED] 25X1D	[REDACTED]	2106N 10539E	0616	[REDACTED]	462-L
HA NOI SAM SITE A01-2 (133) SITE CONSISTS OF 6 REVTED LAUNCH POSITIONS (4 OCCUPIED BY MISSILES ON LAUNCHERS AND 2 BY LAUNCHERS ONLY) AND A REVTED GUIDANCE AREA OCCUPIED BY A GUIDANCE RADAR AND 4 VANS. SMOKE AT SITE INDICATES RECENT MISSILE FIRING. DB -- 4 SA-2 MISSILES, 6 LAUNCHERS, A GUIDANCE RADAR, AND 4 VANS. (SEE ATTACHMENT) [REDACTED] 25X1D	[REDACTED]	2107N 10552E	0616	[REDACTED]	221-L
HOA BINH SAM SITE B02-2 (237) SITE IS UNOCCUPIED. [REDACTED] 25X1D	[REDACTED]	2108N 10525E	0616	[REDACTED]	200-G
HA NOI SAM SITE C29A-2 (211) SITE IS UNOCCUPIED. [REDACTED] 25X1D	[REDACTED]	2108N 10527E	0616	[REDACTED]	248-C

~~SECRET~~  
NO FOREIGN DISSEM



~~SECRET~~  
NO FOREIGN DISSEM

NPIC/R-298/67

Target	25X1A	Coordinates	VAC	Target Numbers	
				BE	NPIC
HA NOI SAM SITE B38A-2 (43) SITE CONSISTS OF 6 REVETTED LAUNCH POSITIONS (3 OCCUPIED BY MISSILES ON LAUNCHERS, 1 BY A POSSIBLE LAUNCHER, AND 2 UNOCCUPIED), A GUIDANCE AREA OCCUPIED BY A GUIDANCE RADAR AND 5 VANS, AND AN ACQUISITION RADAR POSITION OCCUPIED BY 2 PROBABLE VAN TRUCKS. OB -- 3 SA-2 MISSILES ON LAUNCHERS, 1 POSSIBLE LAUNCHER, A GUIDANCE RADAR, 5 VANS, AND 2 PROBABLE VAN TRUCKS.	[REDACTED]	2188N 18535E	8616	[REDACTED]	248-B
[REDACTED] 25X1D	25X1A				
HA NOI SAM SITE A85-2 (158) SITE IS UNOCCUPIED.	[REDACTED]	2188N 18558E	8616	[REDACTED]	375-A
[REDACTED] 25X1D					
HA NOI SAM SITE A33-2 (125) SITE IS UNOCCUPIED.	[REDACTED]	2189N 18546E	8616	[REDACTED]	523
[REDACTED] 25X1D					
HA NOI SAM SITE A81A-2 (242) SITE IS UNOCCUPIED.	[REDACTED]	2189N 18551E	8616	[REDACTED]	221-0
[REDACTED] 25X1D					
HA NOI SAM SITE B33-2 (64) SITE IS UNOCCUPIED.	[REDACTED]	2118N 18544E	8616	[REDACTED]	411-A
[REDACTED] 25X1D					
HA NOI SAM SITE B84-2 (5) SITE CONSISTS OF 6 REVETTED LAUNCH POSITIONS (5 OCCUPIED BY MISSILES ON LAUNCHERS AND 1 UNOCCUPIED) AND A REVETTED CENTRAL GUIDANCE AREA OCCUPIED BY A GUIDANCE RADAR WITH 5 ASSOCIATED VANS. OB -- 5 SA-2 MISSILES ON LAUNCHERS, A GUIDANCE RADAR, AND 5 VANS.	[REDACTED]	2111N 18559E	8616	[REDACTED]	286-E
[REDACTED] 25X1D					

~~SECRET~~  
NO FOREIGN DISSEM



SECRET  
NO FOREIGN DISSEM

NPIC/R-298/67

Target	25X1A	Coordinates	VAC	Target Numbers	
				BE	NPIC
HA NOI SAM SITE C30D-2 (92) SITE IS UNOCCUPIED. [REDACTED] 25X1D	[REDACTED]	2112N 10530E	0616	[REDACTED]	262-B
HA NOI SAM SITE C30-2 (7) [REDACTED] 25X1D	[REDACTED]	2113N 10521E	0616	[REDACTED]	200-C
HA NOI SAM SITE B34A-2 (234) SITE CONSISTS OF 6 REVETTED LAUNCH POSITIONS (4 OCCUPIED BY PROBABLE MISSILES ON LAUNCHERS AND 2 UNOCCUPIED) AND A REVETTED GUIDANCE AREA OCCUPIED BY A PROBABLE FAN SONG RADAR AND 5 PROBABLE VAN TRAILERS. OB -- 4 PROBABLE SA-2 MISSILES ON LAUNCHERS, 1 PROBABLE FAN SONG RADAR, AND 5 PROBABLE VAN TRAILERS. [REDACTED] 25X1D	25X1A	2113N 10545E	0616	[REDACTED]	411-C
HA NOI SAM SITE B01A-2 (124) SITE IS UNOCCUPIED. [REDACTED] 25X1D	[REDACTED]	2114N 10553E	0616	[REDACTED]	524
HA NOI SAM SITE B32-2 (146) SITE IS UNOCCUPIED. [REDACTED] 25X1D	[REDACTED]	2115N 10535E	0616	[REDACTED]	262-E
HA NOI SAM SITE B01-2 (119) SITE IS UNOCCUPIED. [REDACTED] 25X1D	[REDACTED]	2117N 10553E	0616	[REDACTED]	326-K
HA NOI SAM SITE C33-2 (120) SITE IS UNOCCUPIED. [REDACTED] 25X1D	[REDACTED]	2118N 10537E	0616	[REDACTED]	241-I
HA NOI SAM SITE C32-2 (143) SITE IS UNOCCUPIED. [REDACTED] 25X1D	[REDACTED]	2119N 10531E	0616	[REDACTED]	241-J

SECRET



Target	25X1A	Coordinates	WAC	Target Numbers	
				BE	NPIC
HA NOI SAM SITE C02-2 (56) SITE IS UNOCCUPIED. [REDACTED] 25X1D	[REDACTED]	2122N 10558E	0616	[REDACTED]	294-B
HA NOI SAM SITE D01B-2 (29) [REDACTED] 25X1D	[REDACTED]	2123N 10520E	0616	[REDACTED]	378-C
HA NOI SAM SITE D01C-2 (131) [REDACTED] 25X1D	[REDACTED]	2124N 10517E	0616	[REDACTED]	525
HA NOI SAM SITE C01-2 (53) [REDACTED] 25X1D	[REDACTED]	2125N 10551E	0616	[REDACTED]	414-A
HA NOI SAM SITE C01B-2 (128) [REDACTED] 25X1D	[REDACTED]	2128N 10552E	0616	[REDACTED]	513-B
HA NOI SAM SITE C01E-2 (205) [REDACTED] 25X1D	[REDACTED]	2128N 10555E	0616	[REDACTED]	513-D
HA NOI SAM SITE C01A-2 (63) [REDACTED] 25X1D	[REDACTED]	2129N 10554E	0616	[REDACTED]	415-A
HA NOI SAM SITE C01D-2 (195) [REDACTED] 25X1D	[REDACTED]	2130N 10552E	0616	[REDACTED]	242-S
HAI PHONG SAM SITE C00-2 (172) SITE IS UNOCCUPIED. [REDACTED] 25X1D	[REDACTED]	2101N 10619E	0616	[REDACTED]	370-B
HAI PHONG SAM SITE B06-2 (251) SITE IS UNOCCUPIED. [REDACTED] 25X1D	[REDACTED]	2102N 10641E	0616	[REDACTED]	109-Z
HAI PHONG SAM SITE B01A-2 (121) SITE IS UNOCCUPIED. [REDACTED] 25X1D	[REDACTED]	2102N 10642E	0616	[REDACTED]	109-X1



~~SECRET~~  
NO FOREIGN DISSEM

NPIC/R-298/67

Target	25X1A	Coordinates	MAC	Target Numbers	
				SE	NPIC
HAI PHONG SAM SITE B01-2 (35) SITE IS UNOCCUPIED. [REDACTED] 25X1D	[REDACTED]	2102N 10643E	0616	[REDACTED]	109-X
HAI PHONG SAM SITE B34-2 (104) SITE IS UNOCCUPIED. [REDACTED] 25X1D	[REDACTED]	2104N 10634E	0616	[REDACTED]	309-A
HAI PHONG SAM SITE C32A-2 (59) SITE IS UNOCCUPIED. [REDACTED] 25X1D	[REDACTED]	2106N 10622E	0616	[REDACTED]	302-B
HAI PHONG SAM SITE C32-2 (58) SITE IS UNOCCUPIED. [REDACTED] 25X1D	[REDACTED]	2106N 10623E	0616	[REDACTED]	302-A
HAI PHONG SAM SITE B33-2 (38) SITE IS UNOCCUPIED. [REDACTED] 25X1D	[REDACTED]	2107N 10630E	0616	[REDACTED]	109-Z1
HA NOI SAM SITE B07-2 (95) SITE IS UNOCCUPIED. [REDACTED] 25X1D	[REDACTED]	2108N 10609E	0616	[REDACTED]	206-G
HA NOI SAM SITE B07A-2 (148) SITE IS UNOCCUPIED. [REDACTED] 25X1D	[REDACTED]	2109N 10608E	0616	[REDACTED]	206-G1
HA NOI SAM SITE C06A-2 (78) SITE IS UNOCCUPIED. [REDACTED] 25X1D	[REDACTED]	2115N 10616E	0616	[REDACTED]	238-J
HA NOI SAM SITE C07-2 (30) SITE IS UNOCCUPIED. [REDACTED] 25X1D	[REDACTED]	2116N 10619E	0616	[REDACTED]	238-G

~~SECRET~~  
NO FOREIGN DISSEM



~~SECRET~~

NO FOREIGN DISSEM

25X1A

NPIC/R-298/67

Target	25X1A	Coordinates	VAC	Target Numbers	
				BB	NPIC
HA NOI SAM SITE C09-2 (162) SITE IS UNOCCUPIED. [REDACTED] 25X1D	[REDACTED]	2117N 10605E	0616	[REDACTED]	206-F
HA NOI SAM SITE 004A-2 (186) SITE IS UNOCCUPIED. [REDACTED] 25X1D	[REDACTED]	2118N 10602E	0616	[REDACTED]	206-F1
HA NOI SAM SITE 006-2 (105) SITE IS UNOCCUPIED. [REDACTED] 25X1D	[REDACTED]	2118N 10621E	0616	[REDACTED]	496-A
HA NOI SAM SITE C03A-2 (141) SITE IS UNOCCUPIED. [REDACTED] 25X1D	[REDACTED]	2119N 10602E	0616	[REDACTED]	204-D
HA NOI SAM SITE C06-2 (32) SITE IS UNOCCUPIED. [REDACTED] 25X1D	[REDACTED]	2119N 10615E	0616	[REDACTED]	238-H
HA NOI SAM SITE C04A-2 (57) SITE IS UNOCCUPIED. [REDACTED] 25X1D	[REDACTED]	2120N 10608E	0616	[REDACTED]	238-I
HA NOI SAM SITE C03-2 (138) SITE IS UNOCCUPIED. [REDACTED] 25X1D	[REDACTED]	2121N 10600E	0616	[REDACTED]	204-C
HA NOI SAM SITE C03B-2 (167) SITE CONSISTS OF 6 REVERTED LAUNCH POSITIONS (3 POSSIBLY OCCUPIED BY MISSILES ON LAUNCHERS AND 3 UNOCCUPIED). OBLIQUITY PRECLUDES IDENTIFICATION OF ELECTRONICS EQUIPMENT. OB -- 3 POSSIBLE SA-2 MISSILES ON LAUNCHERS. [REDACTED] 25X1D	[REDACTED]	2121N 10600E	0616	[REDACTED]	204-E

~~SECRET~~





~~SECRET~~  
NO FOREIGN DISSEM

25X1A

NPIC/R-298/67

Target	25X1A	Coordinates	NAC	Target Numbers	
				RE	NPIC
HA NOI SAM SITE C05B-2 (171) [REDACTED] 25X1D	[REDACTED]	2122N 10615E	0616	[REDACTED]	201-A
HA NOI SAM SITE E07-2 (31) [REDACTED] 25X1D	[REDACTED]	2122N 10635E	0616	[REDACTED]	397-D
HAI PHONG SAM SITE D35A-2 (97) SITE IS UNOCCUPIED. [REDACTED] 25X1D	[REDACTED]	2123N 10634E	0616	[REDACTED]	397-F
HA NOI SAM SITE C04-2 (54) SITE IS UNOCCUPIED. [REDACTED] 25X1D	[REDACTED]	2124N 10611E	0616	[REDACTED]	211-E
HA NOI SAM SITE D04-2 (33) [REDACTED] 25X1D	[REDACTED]	2125N 10612E	0616	[REDACTED]	211-C
VINH SAM SITE C32B-2 (149) SITE IS UNOCCUPIED. [REDACTED] 25X1D	[REDACTED]	1859N 10518E	0617	[REDACTED]	283-B
-- AIR INSTALLATIONS --					
25X1D TIEN YEN AIRFIELD NO APPARENT CHANGE IN FACILITIES SINCE [REDACTED]	25X1D [REDACTED]	2119N 10725E	0615	[REDACTED]	104-B
25X1D [REDACTED] OB -- NONE OBSERVED.	[REDACTED]				
25X1D HANDI/BAC HAI AIRFIELD RUNWAY IS SERVICEABLE. NO APPARENT CHANGE IN FACILITIES SINCE [REDACTED]	25X1D [REDACTED]	2059N 10550E	0616	[REDACTED]	112-E
25X1D [REDACTED] OB -- AT LEAST 2 STRAIGHT-WING IN HANGAR. [REDACTED]	[REDACTED]				

~~SECRET~~  
NO FOREIGN DISSEM



~~SECRET~~  
NO FOREIGN DISSEM

NPTC/R-298/67

Target	25X1A	Coordinates	WAC	Target Numbers	
				BE	NPTC
HAI PHONG/KIEN AN AIRFIELD CRATERS ON RUNWAY ARE REPAIRED. RUNWAY IS SERVICEABLE. NO APPARENT CHANGE IN FACILITIES SINCE [REDACTED] [REDACTED] 25X1D OB -- NONE OBSERVED. [REDACTED] 25X1D	[REDACTED] 25X1A	2048N 10636E	0616	[REDACTED]	109-B
HAI PHONG/CAT BI AIRFIELD 3.5 NM SE OF HAI PHONG. NO APPARENT CHANGE IN FACILITIES SINCE [REDACTED] [REDACTED] 25X1D RUNWAY IS UNSERVICEABLE DUE TO BOMB DAMAGE. OB -- 2 COLT (1 POSSIBLY DAMAGED AND 1 PARTIALLY CAMOUFLAGED). [REDACTED] 25X1D	[REDACTED] 25X1A	2049N 10643	0616	[REDACTED]	109-A
THO KHOI HELICOPTER DISPERSAL AREA 2.2 NM SE OF HANOI/GIA LAN AIRFIELD AT UTM [REDACTED] NO FACILITIES OBSERVED. OB -- 2 HOUND. [REDACTED] 25X1D	[REDACTED] 25X1A	2100N 10554E	0616	[REDACTED]	533
HOA LAC AIRFIELD CRATERS ON RUNWAY ARE REPAIRED. RUNWAY IS PROBABLY SERVICEABLE. [REDACTED] 25X1D NO SIGNIFICANT CHANGE IN FACILITIES SINCE [REDACTED] [REDACTED] 25X1D OB -- 2 DELTA-WING DECOY AND 2 FAGOT/FRESCO WITHOUT TAIL SECTIONS. [REDACTED] 25X1D	[REDACTED] 25X1A	2101N 10530E	0616	[REDACTED]	244-D
HANOI/GIA LAN AIRFIELD NO APPARENT CHANGE IN FACILITIES SINCE [REDACTED] [REDACTED] 25X1D OB -- 2 FAGOT/FRESCO, 1 CAB, 1 PROBABLE T-28, AND 1 CAB WITH WINGS REMOVED. [REDACTED] 25X1D	[REDACTED] 25X1A	2102N 10553E	0616	[REDACTED]	114

~~SECRET~~



SECRET  
NO FOREIGN DISSEM

NPIC/R-298/67

Target	Coordinates	WAC	Target Numbers	
			BE	NPIC
25X1D HDA LAC HELICOPTER DISP AREA HELICOPTER DISPERSAL AREA AT UTM [REDACTED] SUBJECTED TO AIRSTRIKES. NO FACILITIES OBSERVED. OB -- 2 DESTROYED HOOK AND 3 DAMAGED/DESTROYED HOUND. [REDACTED] 25X1D	2105N 10524E	0616		541
HA NOI HELICOPTER DISPERSAL AREA NO FACILITIES OBSERVED. OB -- 1 HOOK. [REDACTED] 25X1D	2105N 10549E	0616		112-04
TONG AIRFIELD 25X1D NO APPARENT CHANGE IN FACILITIES SINCE [REDACTED] [REDACTED] 25X1D OB -- NONE OBSERVED. [REDACTED] 25X1D	2106N 10527E	0616	25X1A	248-A
PHUC YEN AIRFIELD RUNWAY IS PROBABLY UNSERVICEABLE. AT LEAST 2 OF THE COVERED REVETMENTS ON THE MAIN PARKING APRONS HAVE BEEN DESTROYED. AN ADDITIONAL COVERED REVETMENT IS OBSERVED ALONG THE ACCESS TAXIWAY TO THE DISPERSAL AREA NORTH OF THE AIRFIELD. OB -- 3 FISHBED, 3 FAGOT/FRESCO, 3 POSSIBLE SMALL AIRCRAFT, AND 1 HOUND AT OLD AIRFIELD. [REDACTED] 25X1D	2113N 10540E	0616		326-C
KEP HA AIRFIELD 3 NM EAST OF KEP HA. 3,200 FT 70 FT NE/SW PACKED EARTH/MACADAM RUNWAY, UNSERVICEABLE. FACILITIES CONSISTS OF AN EARTHEN PARALLEL LOOP TAXIWAY WITH 2 CROSSOVER LINKS, 12 AIRCRAFT REVETMENTS IN DISPERSAL AREA TO THE SE, AND 3 AIRCRAFT PARKING REVETMENTS BEHIND SUPPORT FACILITIES TO NW. SUPPORT FACILITIES CONSISTS OF A SEVERELY DAMAGED OPERATIONS BUILDINGS, 2 SUPPORT BUILDINGS AT AIRFIELD, AND 6 SUPPORT/STORAGE BUILDINGS IN DISPERSED STORAGE AREA	2122N 10640E	0616		397

SECRET



~~SECRET~~  
NO FOREIGN DISSEM

NPIC/R-298/67

Target	Coordinates	WAC	Target Numbers	
			BE	NPIC
AROUND 2 LOOP ROADS TO NW OF RUNWAY. OB -- 1 PROBABLE DERELICT STRAIGHT-WING AIRCRAFT IN REVETMENT. [REDACTED] 25X1D [REDACTED] 25X1A			25X1A	
KEP AIRFIELD [REDACTED] 25X1D [REDACTED]	2124N 10616E	0616	[REDACTED]	211
LANG SON AIRFIELD 1 NM SE OF LANG SON. 3,700 X 250 FT NNW/SSE SOD RUNWAY WITH LANDING LIGHTS, SERVICEABLE. FACILITIES CONSISTS OF 17 EARTHEN AIRCRAFT REVETMENTS AND A SUPPORT AREA SE OF RUNWAY WITH 1 ADMINISTRATION BUILDING, 2 BARRACKS, 1 L-SHAPED AND 6 SMALL SUPPORT BUILDINGS, AND A WEATHER STATION. OB -- NONE. [REDACTED] 25X1D	2150N 10546E	0616	[REDACTED]	119-A
LAO CAI AIRFIELD NO APPARENT CHANGE IN FACILITIES SINCE [REDACTED] [REDACTED] 25X1D OB -- NONE OBSERVED. [REDACTED] 25X1D	2228N 10358E	0616	[REDACTED]	5-A
CAO BANG AIRFIELD NO APPARENT CHANGE IN FACILITIES SINCE [REDACTED] [REDACTED] 25X1D OB -- NONE OBSERVED. [REDACTED] 25X1D	2239N 10616E	0616	[REDACTED]	104
-- MILITARY INSTALLATIONS -- 25X1D HA NOI POSSIBLE BARRACKS AREA BAG MAI [REDACTED]	2059N 10550E	0616		112-F

~~SECRET~~



~~SECRET~~  
NO FOREIGN DISSEM

NPIC/R-298/67

Target	Coordinates	NAC	Target Numbers	
			BE	NPIC
PHU YEN MILITARY INSTALLATION [REDACTED] 25X1D	2048N 10542E	0616		345
THUONG LAM MILITARY AREAS [REDACTED] 25X1D	2049N 10539E	0616		238-A
NINH DUONG ARMY BARRACKS SW NGA MY [REDACTED] 25X1D	2051N 10545E	0616	25X1A	265
VAN TRAI MILITARY AREAS 3 MILITARY AREAS IN VICINITY OF VAN TRAI. AREA A (UTM [REDACTED] -- NO APPARENT CHANGE IN FACILITIES IN CLOUD-FREE AREAS SINCE [REDACTED] 67. 25X1D	2052N 10552E	0616		266-B
AREA B (UTM [REDACTED] -- CLOUD COVERED. AREA C (UTM [REDACTED] -- NO APPARENT CHANGE IN FACILITIES SINCE [REDACTED] 25X1D				
XUAN MAI ARMY BARRACKS SSW [REDACTED] 25X1D	2053N 10534E	0616		261
THUONG DINH ARMY BARRACKS NORTH 25X1D 2.2 NM NORTH OF VAN TRAI AT UTM [REDACTED] SUBJECTED TO AIRSTRIKES, AREA NOW CONSISTS OF 1 ADMINISTRATION BUILDING, 11 BARRACKS, 1 MESSHALL, 6 STORAGE BUILDINGS, 2 PROBABLE AMMUNITION STORAGE BUILDINGS, AND 14 SUPPORT BUILDINGS. [REDACTED] 25X1D	2054N 10551E	0616		266
CHUC SON ARMY BARRACKS NORTH [REDACTED] 25X1D	2056N 10542E	0616		256-C

~~SECRET~~  
NO FOREIGN DISSEM



25X1A

Target	Coordinates	WAC	NPIC/R-248/67 Target Numbers	
			BE	NPIC
XUAN MAI ARMY BARRACKS NNW HOA MUC 2.8 NM NNW OF XUAN MAI AT UTM [REDACTED] 25X1D EIGHT BUILDINGS REMAIN INTACT. ALL OTHERS HAVE BEEN DISMANTLED OR DESTROYED. [REDACTED] 25X1D	2057N 10534E	0616	[REDACTED]	261-A
HA DONG ARMY BARRACKS SW [REDACTED] 25X1D	2057N 10545E	0616	[REDACTED]	256
HA DONG ARMY BARRACKS [REDACTED] 25X1D	2058N 10546E	0616	[REDACTED]	256-B
GIAP NHAT SUPPLY & MAINTENANCE FACILITY [REDACTED] 25X1D	2058N 10550E	0616	[REDACTED]	256-K
HA NOI BARRACKS AREA GIAP LUC 25X1D 1 NM SOUTH OF HA NOI AT UTM [REDACTED] FACILITY CONSISTS OF 3 AREAS. AREA A (SERVED BY ROUTE 1A) -- SUBJECTED TO AIRSTRIKES, BARRACKS AREA CONTAINS 56 BARRACKS (3 DAMAGED), 1 MESSHALL, AND 46 SUPPORT BUILDINGS (3 DAMAGED). AREA B -- STORAGE AREA CONTAINS 10 STORAGE BUILDINGS AND 9 SUPPORT BUILDINGS. AREA C -- ADMINISTRATION AREA CONTAINS 8 ADMINISTRATION BUILDINGS AND 16 SUPPORT BUILDINGS. [REDACTED] 25X1D	2058N 10551E	0616	[REDACTED]	112-E2
DAI HO ARMY BARRACKS WSW [REDACTED] 25X1D	2059N 10543E	0616	[REDACTED]	256-E
HA NOI ARMY BARRACKS BAC MAI AIRFIELD NO APPARENT CHANGE IN FACILITIES IN CLOUD-FREE AREAS [REDACTED] 25X1D	2059N 10549E	0616	[REDACTED]	112-G



~~SECRET~~  
NO FOREIGN DISSEM

25X1A

Target	Coordinates	WAC	NPIC / R-298/67 Target Numbers	
			DE	NPIC
HAI PHONG AMMUNITION DEPOT KIEN AN SW PUG [REDACTED] 25X1D	2048N 10638E	0616	[REDACTED]	109-G
HAI PHONG ORDNANCE DEPOT KIEN AN [REDACTED] 25X1D	2048N 10638E	0616	[REDACTED]	260-B
HAI PHONG ARMY BARRACKS KIEN AN [REDACTED] 25X1D	2049N 10638E	0616	[REDACTED]	109-F
HAI PHONG ARMY BARRACKS SE CAT BI [REDACTED] 25X1D	2049N 10642E	0616	[REDACTED]	109-A2
LOI DONG ARMY BARRACKS [REDACTED] 25X1D	2053N 10636E	0616	[REDACTED]	225
HAI PHONG ARMY BARRACKS NORTH [REDACTED] 25X1D	2053N 10641E	0616	[REDACTED]	109-J
BAN YEN NHAN ARMY BARRACKS [REDACTED] 25X1D	2056N 10602E	0616	[REDACTED]	312
HAI DUONG BARRACKS WEST 25X1D THREE SEPARATELY FENCED BARRACKS AREAS 1.6 NM WSW OF HAI DUONG AT UTM [REDACTED] ALL AREAS HAVE BEEN SUBJECTED TO AIR STRIKES. AREA A (WEST AREA) -- 1 DESTROYED, 3 DAMAGED, AND 4 UNDAMAGED BARRACKS, 1 ADMINISTRATION BUILDING, AND 3 STORAGE BUILDINGS. AREA B (CENTRAL AREA) -- 5 DESTROYED, 1 DAMAGED, AND 4 UNDAMAGED BARRACKS, 1 ADMINISTRATION BUILDING, 1 MESSHALL, AND 5 MISCELLANEOUS BUILDINGS. AREA C (EAST AREA) -- 6 DESTROYED BARRACKS, 1 DESTROYED	2056N 10619E	0616	[REDACTED]	310-A

~~SECRET~~



NPIC/R-292/67

Target	Coordinates	WAC	Target Numbers	
			BE	NPIC
MESSHALL, 1 UNDAMAGED ADMINISTRATION BUILDING. [REDACTED] 25X1D			25X1A	
HAI DUONG MILITARY INSTALLATION 25X1D 1.5 NM ESE OF HAI DUONG AT UTM [REDACTED] FENCE-SECURED INSTALLATION CONTAINS 2 BARRACKS, 2 VEHICLE SHEDS, 1 ADMINISTRATION/SUPPORT BUILDING (WITH ROOF PARTIALLY REMOVED), 1 PARTIALLY DISMANTLED, REVERTED STORAGE BUILDING, AND 3 SUPPORT BUILDINGS. [REDACTED] 25X1D	2656N 10621E	0616	[REDACTED]	310-C
HAI DUONG BARRACKS NORTH 25X1D 1.5 NM NORTH OF HAI DUONG AT UTM [REDACTED] SECURED AREA HAS BEEN SUBJECTED TO AIRSTRIKES. AREA CONTAINS 3 DESTROYED AND 1 DAMAGED BARRACKS, 1 DAMAGED H-SHAPED MESSHALL, 3 DAMAGED REVERTED STORAGE BUILDINGS, 2 DAMAGED VEHICLE SHEDS, AND 2 UNDAMAGED SUPPORT BUILDINGS. [REDACTED] 25X1D	2057N 10620E	0616	[REDACTED]	310-B
DIEN BIEN PHU HQ 316 INFANTRY BRIGADE [REDACTED] 25X1D	2122N 10301E	0616	[REDACTED]	105-A
SON DONG MILITARY BARRACKS SW [REDACTED] 25X1D	2100N 10529E	0616	[REDACTED]	247
HA NOI MILITARY STORAGE AREA PHU THI 7 NM EAST OF HA NOI RR CLASSIFICATION YARD AT UTM [REDACTED] 25X1D A LARGE FENCED AREA CONTAINS 33 WAREHOUSE-TYPE BUILDINGS (1 VENTED), 20 OTHER BUILDINGS, AND LIMITED OPEN STORAGE. A SECOND FENCED AREA CONTAINS 6 WAREHOUSE-TYPE BUILDINGS AND 9 OTHER BUILDINGS. [REDACTED] 25X1D	2100N 10558E	0616	[REDACTED]	499





~~SECRET~~  
NO FOREIGN DISSEM

25X1A

NPIC/R-298/67

Target	Coordinates	WAC	Target Numbers	
			BE	NPIC
HA NOI AREA ARMY BARRACKS WEST YEN LANG [REDACTED] 25X1D	2101N 10549E	0616	[REDACTED]	112-I
YEN SO BARRACKS AREA [REDACTED] 25X1D	2102N 10540E	0616	[REDACTED]	462-G
25X1D HA NOI VEHICLE & RADAR MAINTENANCE FACILITY 5.1 NM WNW OF HA NOI AT UTM [REDACTED] 25X1D FACILITY IS OCCUPIED. NO APPARENT CHANGE IN FACILITIES SINCE [REDACTED] OB -- 1 PROBABLE FIRE CAN RADAR, 4 PROBABLE VAN TRUCKS, AND 8 UNIDENTIFIED VEHICLES. [REDACTED] 25X1D	2102N 10545E	0616	[REDACTED]	462-A
HA NOI ARMY BARRACKS WNW MAI DICH [REDACTED] 25X1D	2102N 10545E	0616	[REDACTED]	462-A1
HA NOI ARMY BARRACKS WEST MAI DICH [REDACTED] 25X1D	2102N 10546E	0616	[REDACTED]	112-L
HA NOI PROBABLE MILITARY AREA [REDACTED] 25X1D	2102N 10548E	0616	[REDACTED]	112-R1
HA NOI MIN OF NAT DEF ARMY & AREA CAPITAL HQ [REDACTED] 25X1D	2102N 10550E	0616	[REDACTED]	112-A
SON DONG ARMY BARRACKS AND SCHOOL [REDACTED] 25X1D	2103N 10531E	0616	[REDACTED]	244-A

~~SECRET~~  
NO FOREIGN DISSEM



~~SECRET~~  
NO FOREIGN DISSEM

25X1A

NPIC/R-298/67

25X1D Target	Coordinates	NAC	Target Numbers	
			BE	NPIC
DAN HOI ARMY BARRACKS SOUTH [REDACTED]	2103N 10543E	0616	[REDACTED]	462-C
HA NOI ARMY BARRACKS NE GIA THUONG [REDACTED] 25X1D	2103N 10552E	0616	[REDACTED]	114-E
HA NOI ARMY BARRACKS NNW THUY PHUONG [REDACTED] 25X1D	2104N 10546E	0616	[REDACTED]	112-M
DONG LAC ARMY BARRACKS 25X1D 0.8 NM WEST OF DAN PHUONG ON EAST BANK OF THE SONG DAY (RIVER) AT UTM [REDACTED] BARRACKS AREA CONTAINS 1 ADMINISTRATION BUILDING, 16 BARRACKS, 1 LARGE STORAGE BUILDING, AND 8 SMALLER STORAGE/SUPPORT BUILDINGS. SECURED AREA IMMEDIATELY NORTH CONTAINS 2 LARGE STORAGE (1 REVETTED) AND 2 SMALL SUPPORT BUILDINGS. [REDACTED] 25X1D	2105N 10539E	0616	[REDACTED]	426-E
SON TAY ARMY BARRACKS SW TONG [REDACTED] 25X1D	2107N 10528E	0616	[REDACTED]	248
KINH HO MILITARY INSTALLATION [REDACTED] 25X1D	2107N 10551E	0616	[REDACTED]	221-H
BINH HA BARRACKS AREA [REDACTED] 25X1D	2107N 10557E	0616	[REDACTED]	297
XOM CHAN DA MILITARY INSTALLATION 25X1D TWO AREAS REFERENCED FROM XOM CHAN DA. AREA A (1.4 NM NW AT UTM [REDACTED]) -- AT LEAST 10 BUILDINGS ARE DESTROYED/DISMANTLED. AREA APPEARS ABANDONED. FOUR BARRACKS AND 1 ADMINISTRATION BUILDING	2109N 10511E	0616	[REDACTED]	385-B

25

~~SECRET~~  
NO FOREIGN DISSEM



~~SECRET~~  
NO FOREIGN DISSEM

NPIC/R-298/67

Target	Coordinates	WAC	Target Numbers	
			BE	NPIC
REMAIN. AREA B (IN XUM CHAN DA AT UTM [REDACTED] -- 7 STORAGE BUILDINGS ADJACENT TO A LARGE HILL. [REDACTED] 25X1D				
NGUYEN KHE STORAGE AREA TOWN 25X1D 1 NM SOUTH OF NGUYEN KHE AT UTM [REDACTED] ENTIRE STORAGE AREA REMAINS DESTROYED/DISMANTLED. A NEW RAIL SPUR HAS BEEN CONSTRUCTED IN THE RAIL YARD AND 2 OTHER SPURS ARE IN AN EARLY STAGE OF CONSTRUCTION. RECENT EXCAVATING ON THE LONGEST YARD ACCESS SPUR INDICATES ALL 3 SPURS MAY BE DUAL/STANDARD-GUAGE TRACK TO COINCIDE WITH THE MAIN RAIL LINE. [REDACTED] 25X1D	2109N 10551E	0616	25X1A	221-D
KINH NO MV REPAIR PLANT CUONG NO [REDACTED] 25X1D	2109N 10551E	0616		221-F
HUNG NHI MILITARY BARRACKS [REDACTED] 25X1D	2113N 10512E	0616		385-A
PHUC YEN ARMY BARRACKS [REDACTED] 25X1D	2113N 10542E	0616		326-B
HUNG HOA ARMY BARRACKS AND SUPPLY DEPOT [REDACTED] 25X1D	2115N 10517E	0616		385
PHUC YEN AIRFIELD BARRACKS [REDACTED] 25X1D	2116N 10549E	0616		326-I

~~SECRET~~



~~SECRET~~  
NO FOREIGN DISSEM

25X1D	Target	Coordinates	MAC	NPIC/R-298/67	
				SE	NPIC
	THANH TRI BARRACKS AREA [REDACTED]	2117N 10546E	0616		224-D
	DA PHUC MILITARY CAMP SW [REDACTED] 25X1D	2118N 10551E	0616		224-B
	VINH YEN ARMY BARRACKS AND TRAINING AREA NORTH [REDACTED] 25X1D	2119N 10536E	0616	25X1A	241-D
	HY KHE MILITARY AREAS [REDACTED] 25X1D	2120N 10541E	0616		241-F
	DA PHUC MILITARY CAMP NNW [REDACTED] 25X1D	2120N 10551E	0616		224
	XOM BAI ARMY BARRACKS NE THACH SON [REDACTED] 25X1D	2121N 10517E	0616		233-A
	DUC THANG ARMY BARRACKS EAST [REDACTED] 25X1D	2121N 10559E	0616		284
	VAN PHAI BARRACKS AREAS [REDACTED] 25X1D	2122N 10553E	0616		285-A
	DUC THANG ARMY BARRACKS NNW [REDACTED] 25X1D	2122N 10559E	0616		284-A

~~SECRET~~



~~SECRET~~  
NO FOREIGN DISSEM

25X1A

NPIC/R-298/67

25X1D	Target	Coordinates	VAC	Target Numbers	
				SE	NPIC
	COT NGANH ARMY BARRACKS WEST [REDACTED]	2124N 10551E	0616	[REDACTED]	383
	COT NGANH BARRACKS NORTHEAST [REDACTED] 25X1D	2125N 10553E	0616	[REDACTED]	414
	SEPT PAGODES BARRACKS & STORAGE AREA 0.6 NM ENE OF SEP PAGODES AT UTM [REDACTED] 25X1D AREA CONTAINS 3 LARGE PARTIALLY DISMANTELD WAREHOUSES, 1 SMALL WAREHOUSE, AND 25 DISMANTLED/PARTIALLY DISMANTLED BUILDINGS. AREA APPEARS ABANDONED. [REDACTED] 25X1D	2106N 10618E	0616	[REDACTED]	382
	MAT SON BARRACKS AREA [REDACTED] 25X1D	2106N 10623E	0616	[REDACTED]	382-A1
	CHU MAU PROBABLE BARRACKS AREA [REDACTED] 25X1D	2109N 10606E	0616	[REDACTED]	286-J
	BAC NINH ARMY BARRACKS [REDACTED] 25X1D	2110N 10603E	0616	[REDACTED]	286-A
	CO MANH MILITARY CAMP 1.5 NM SE OF CAD MANH AT UTM [REDACTED] 25X1D CAMP CONTAINS 10 BARRACKS AND 1 ADMINISTRATION BUILDING. OTHER PREVIOUSLY REPORTED BUILDINGS HAVE APPARENTLY BEEN DISMANTLED. [REDACTED] 25X1D	2110N 10627E	0616	[REDACTED]	396
	BAC GIANG MILITARY AREA [REDACTED] 25X1D	2117N 10612E	0616	[REDACTED]	238-B

~~SECRET~~



25X1A

25X1D	Target	Coordinates	WAC	NPIC 78-292/67 Target Numbers	
				DE	NPIC
	KEP HA ARMY BARRACKS SOUTH [REDACTED]	2121N 10636E	0616	[REDACTED]	397-C
	KEP HA ARMY BARRACKS NORTHEAST [REDACTED] 25X1D	2123N 10637E	0616	[REDACTED]	397-A
	LOC BINH ARMY SUPPLY DEPOT ONE ADMINISTRATION BUILDING HAS ROOF REMOVED. NO APPARENT CHANGE IN REMAINING FACILITIES SINCE [REDACTED] [REDACTED] 25X1D	2145N 10656E	0616	[REDACTED]	399
	LANG SON ARMY BARRACKS 25X1D [REDACTED]	2150N 10645E	0616	[REDACTED]	119-C
	LAO CAI ARMY BARRACKS [REDACTED] 25X1D	2229N 10350E	0616	[REDACTED]	5-E
	LANG NHON BARRACKS AND STORAGE AREAS [REDACTED] 25X1D	2225N 10401E	0616	[REDACTED]	328-I
	BAC CAN ARMY BKS AND SUPPLY DEPOT [REDACTED] 25X1D	2208N 10550E	0616	[REDACTED]	295-A
	NUOC HAI BARRACKS AND STORAGE AREAS [REDACTED] 25X1D	2244N 10609E	0616	[REDACTED]	439
	-- ELECTRONICS/COMMUNICATIONS --				
	TIEN YEN PROBABLE COMMUNICATION FACILITY [REDACTED] 25X1D	2119N 10724E	0615	[REDACTED]	104-A

SECRET



~~SECRET~~  
NO FOREIGN DISSEM

25X1A

NPIC/R-298/67

25X1D	Target	Coordinates	WAC	Target Numbers	
				BE	NPIC
	HA NOI HF COMMUNICATIONS FAC PHU COC [REDACTED]	2051N 10553E	0616	[REDACTED]	265-A
25X1D	HA DONG RADAR FACILITY 1.5 NM SE OF HA DONG. FACILITY IS OCCUPIED. NO APPARENT CHANGE IN FACILITIES SINCE [REDACTED] OB -- 1 PROBABLE FLAT FACE RADAR AND 1 SINGLE-AXLE GENERATOR TRAILER. [REDACTED] 25X1D	2056N 10547E	0616	[REDACTED]	256-J
25X1D	NUI VIEN NAM AW/GCI FACILITY ON THE SUMMIT OF NUI VIEN NAM (MOUNTAIN) AT UTM [REDACTED] AND 5.5 NM SW OF HOA LAC AIRFIELD. SITE IS OCCUPIED BY A HEAVILY CAMOUFLAGED PROBABLE BIG BAR RADAR. OB -- 1 PROBABLE BIG BAR RADAR, 2 VAN TRAILERS, AND 1 POSSIBLE K-32 CRANE. [REDACTED] 25X1D	2057N 10526E	0616	[REDACTED]	428-L
	HA NOI RADID STATION DAI MO [REDACTED] 25X1D	2058N 10546E	0616	[REDACTED]	256-A
	HA NOI HF COMMUNICATIONS FAC HA DONG [REDACTED] 25X1D	2058N 10547E	0616	[REDACTED]	256-H
	HOA LAC AIRFIELD ILS COMPONENT [REDACTED] 25X1D	2059N 10532E	0616	[REDACTED]	244-D1
	HA DONG AW/GCI FACILITY 25X1D 6.5 NM WSW OF HA NOI AT UTM [REDACTED] FACILITY IS UNOCCUPIED. PREVIOUSLY REPORTED BAR LOCK AND SIDE NET RADARS HAVE BEEN REMOVED SINCE [REDACTED] [REDACTED] 25X1D	2059N 10543E	0616	[REDACTED]	256-1

38 25X1D

~~SECRET~~  
NO FOREIGN DISSEM



~~SECRET~~  
NO FOREIGN DISSEM

NPIC/R-292/67

25X1D Target	Coordinates	VAC	Target Numbers	
			RF	NPIC
HA NOI HF COMMUNICATIONS FAC NN [REDACTED]	2059N 10547E	0616	[REDACTED]	112-J
HANOI/BAC MAI AIRFIELD MICROWAVE FACILITY [REDACTED] 25X1D	2059N 10549E	0616	[REDACTED]	112-E3
HANOI/BAC MAI AM/GCI FACILITY [REDACTED] 25X1D	2059N 10550E	0616	[REDACTED]	112-E1
THUAN TON AIR WARNING RADAR FACILITY [REDACTED] 25X1D	2059N 10556E	0616	[REDACTED]	112-V
HAI PHONG HF COMMUNICATIONS FAC [REDACTED] 25X1D	2052N 10642E	0616	[REDACTED]	109-D1
HA NOI HF COMMUNICATIONS FAC SON DONG [REDACTED] 25X1D	2102N 10541E	0616	[REDACTED]	462-F
HA NOI RADIO COMMUNICATION STATION NORTHWEST SOUTH EDGE OF DONG KHO AT UTM [REDACTED] 25X1D FACILITY CONSISTS OF 3 PROBABLE HORIZONTAL DIPOLE ANTENNAS AND AN ADJACENT CONTROL/SUPPORT AREA CONTAINING APPROXIMATELY 20 BARRACKS/SUPPORT BUILDINGS. THE PREVIOUSLY REPORTED PROBABLE FISHBONE ANTENNA HAS BEEN REMOVED. [REDACTED] 25X1D	2103N 10548E	0616	[REDACTED]	112-N
DUC NOI AIR WARNING RADAR FACILITY 1.2 NM SSW OF DUC NOI AT UTM [REDACTED] 25X1D SITE CONSISTS OF 2 LARGE REVETMENTS EACH OCCUPIED BY AN UNIDENTIFIED OBJECT. THE CONFIGURATION IS SIMILAR TO THE VAN TRUCK-MOUNTED FLAT FACE RADAR AND ASSOCIATED SMALL GENERATOR OFTEN OBSERVED WITHIN THIS TYPE OF REVETMENTS. OB -- 2 UNIDENTIFIED OBJECTS.	2108N 10553E	0616	[REDACTED]	221-K1

~~SECRET~~





~~SECRET~~  
NO FOREIGN DISSEM

NPIC/R-298/67

25X1D Target	Coordinates	RAC	Target Numbers	
			BE	NPIC
[REDACTED] 25X1D DONG LAI/PHUC YEN AW/GCI FACILITY 1 NM SOUTH OF PHUC YEN AIRFIELD AT UTM [REDACTED] FACILITY IS UNOCCUPIED. NO APPARENT CHANGE IN FACILITIES SINCE [REDACTED] 25X1D	2112N 10548E	0616	25X1A	326-F
[REDACTED] 25X1D NOI BAI RADIO BROADCAST STATION [REDACTED] 25X1D	2112N 10548E	0616		326-G
[REDACTED] 25X1D PHUC YEN ILS COMPONENT [REDACTED] 25X1D	2114N 10544E	0616		326-H
[REDACTED] 25X1D PHUC YEN/DUC HAU AW/GCI FACILITY [REDACTED] 25X1D	2114N 10553E	0616		326-L
-- INDUSTRY --				
[REDACTED] 25X1D HA NOI RUBBER PRODUCTS PLANT [REDACTED] 25X1D	2058N 10548E	0616		112-X
[REDACTED] 25X1D HA NOI MV REPAIR AND REASSEMBLY PLANT [REDACTED] 25X1D	2059N 10548E	0616		112-U2
[REDACTED] 25X1D HAI PHONG CEMENT PLANT WEST EDGE OF HAI PHONG AT UTM [REDACTED] NO APPARENT CHANGE IN FACILITIES SINCE [REDACTED] [REDACTED] 25X1D PLANT REMAINS INOPERATIVE. 25X1D [REDACTED] 25X1D	2051N 10640E	0616		109-P1

~~SECRET~~  
NO FOREIGN DISSEM



~~SECRET~~  
NO FOREIGN DISSEM

25X1A

NPIC/R-298/67

Target	Coordinates	WAC	Target Numbers	
			SE	NPIC
HA NOI LIGHT FAB AND MAIN FACILITY NGUYEN KHE 25X1D 1.4 NM SOUTH OF NGUYEN KHE AT UTM [REDACTED] FACILITY IS APPARENTLY BEING DISMANTLED. APPROXIMATELY 18 BUILDINGS REMAIN INTACT. DB -- 1 POSSIBLE VEHICLE. [REDACTED] 25X1D	2108N 10551E	0616	[REDACTED]	221-11
PHU THO CHEMICAL FERTILIZER PLANT LAM THAO [REDACTED] 25X1D	2119N 10517E	0616	[REDACTED]	233
VANG DANH ORE PROCESSING NEW [REDACTED] 25X1D	2107N 10647E	0616	[REDACTED]	308-A
TINH TUC TIN SMELTER AND REFINERY 25X1D 25X1D NO APPARENT CHANGE IN FACILITIES SINCE [REDACTED] [REDACTED] IN CLOUD-FREE AREAS. [REDACTED] 25X1D	2239N 10552E	0616	[REDACTED]	293
-- BASIC SERVICES --				
HA DONG TRANSFORMER STATION [REDACTED] 25X1D	2057N 10545E	0616	[REDACTED]	256-L
HAI PHONG THERMAL POWERPLANT WEST 25X1D NW EDGE OF HAI PHONG AT UTM [REDACTED] 25X1D NO APPARENT CHANGE IN FACILITIES SINCE [REDACTED] [REDACTED] 25X1D PLANT REMAINS INOPERATIVE. [REDACTED] 25X1D	2051N 10640E	0616	[REDACTED]	109-P
HAI PHONG RR STATION CLASS YD & SHOPS 25X1D NO APPARENT CHANGE IN FACILITIES SINCE [REDACTED] 25X1A [REDACTED] 25X1D ACTIVITY -- 8 PIECES OF ROLLING STOCK. [REDACTED] 25X1D	2051N 10641E	0616	[REDACTED]	109-L

~~SECRET~~



~~SECRET~~  
NO FOREIGN DISSEM

25X1A

NPIC/R-298/67

Target	Coordinates	VAC	Target Numbers	
			BE	NPIC
<p>HAI PHONG TRANSFORMER STATION 2.4 NM NW OF HAI PHONG RAILROAD CLASSIFICATION YARD AT UTM [REDACTED] 25X1D STATION CONSISTS OF A REVETTED CONTROL BUILDING, A REVETTED TRANSFORMER AREA (WITH TRANSFORMER REMOVED), 1 SWITCHING YARD, AN OPEN WATER TANK, 3 TRANSFORMER/CIRCUIT-BREAKER OIL STORAGE TANKS, 1 GANTRY CRANE, 1 PROBABLE ADMINISTRATION/MAINTENANCE BUILDING, AND 1 SECURITY BUILDING. INSTALLATION IS SECURED BY A WALL WITH A WATCHTOWER AT EACH CORNER AND 4 LIGHT TOWERS. [REDACTED] 25X1D</p>	2052N 10639E	0616	[REDACTED]	189-26
<p>HAI PHONG THERMAL POWERPLANT EAST 25X1D 1.9 NM NE OF HAI PHONG AT UTM [REDACTED] 25X1D NO APPARENT CHANGE IN FACILITIES SINCE [REDACTED] 25X1D PLANT REMAINS INOPERATIVE. [REDACTED] 25X1D</p>	2052N 10642E	0616	[REDACTED]	189-0
<p>PHAM XA RR CLASSIFICATION YARD 25X1D 0.2 NM NW OF PHAM XA AT UTM [REDACTED] ALL 3 TRACKS OF RAIL YARD APPEAR REPAIRED AND SERVICEABLE. PASSENGER TERMINAL AND SUPPORT BUILDINGS ARE DESTROYED. ACTIVITY -- NONE OBSERVED. [REDACTED] 25X1D</p>	2050N 10627E	0616	[REDACTED]	427-B
<p>HA NOI RR CAR REPAIR SHOPS GIA LAM 2.8 NM NE OF HA NOI. ALL CAR REPAIR SHOPS APPEAR DAMAGED OR DESTROYED. THE YARD IS SERVICEABLE. ACTIVITY -- 22 PIECES OF ROLLING STOCK. [REDACTED] 25X1D</p>	2103N 10553E	0616	[REDACTED]	114-C

~~SECRET~~  
NO FOREIGN DISSEM



Target	25X1A	Coordinates	VAC	Target Numbers	
				BE	NPIC
25X1D YEN VIEN RR CLASSIFICATION YARD NO APPARENT CHANGE IN FACILITIES SINCE [REDACTED] EXCEPT 2 THROUGH TRACKS APPEAR SERVICEABLE. ACTIVITY -- 20 PIECES OF DAMAGED/DESTROYED ROLLING STOCK.	25X1D	2105N 10555E	0616	[REDACTED]	407-A
YEN VIEN RAIL YARD NO APPARENT CHANGE IN FACILITIES SINCE [REDACTED] ACTIVITY -- NONE OBSERVED.	25X1D	2107N 10552E	0616	[REDACTED]	221-N
HA NOI TRANSFORMER STATION DONG ANH [REDACTED]	25X1D	2109N 10550E	0616	[REDACTED]	221-1
HA NOI/LAO CAI RR SEGMENT 5 ENTIRE RAIL SEGMENT OBSERVED AND APPEARS SERVICEABLE. ACTIVITY -- APPROXIMATELY 85 PIECES OF ROLLING STOCK.	25X1D	2110N 10548E	0616	[REDACTED]	113-G
VIET TRI RAILROAD YARD [REDACTED]	25X1D	2118N 10526E	0616	[REDACTED]	262-G
HA NOI/PING-HSIANG RR SEG 3 ENTIRE RAIL SEGMENT COVERED. POOR INTERPRETABILITY. PRECLUDES DETERMINATION OF SERVICEABILITY. ACTIVITY -- APPROXIMATELY 85 PIECES OF ROLLING STOCK.	25X1A	2110N 10604E	0616	[REDACTED]	297-A
HA NOI/PING-HSIANG RR SEG 2 ENTIRE RAIL SEGMENT COVERED, ALTHOUGH ONLY 8.5 NM (BETWEEN 21-33N 106-30E AND 21-39N 106-35E) OBSERVED ON INTERPRETABLE PHOTOGRAPHY. ACTIVITY -- 1 LOCOMOTIVE AND APPROXIMATELY 150 PIECES OF ROLLING STOCK.	25X1D	2132N 10627E	0616	[REDACTED]	211-A



~~SECRET~~  
NO FOREIGN DISSEM

25X1A

Target	Coordinates	WAC	NPIC/R-298/67 Target Numbers	
			BE	NPIC
25X1D LANG GIAI RAILROAD YARD 9.7 NM SSW OF LANG GIAI AT UTM [REDACTED] RAIL YARD HAS BEEN SUBJECT TO AIRSTRIKES. LOCOMOTIVE REPAIR SHOP AND RAIL STATION ARE DESTROYED AND STUB LINE IS INTERDICTED. TURNING WYE AND ALL 4 THROUGH TRACKS APPEAR SERVICEABLE. ACTIVITY -- 33 PIECES OF APPARENTLY SERVICEABLE ROLLING STOCK AND 14 PIECES OF DESTROYED ROLLING STOCK. [REDACTED] 25X1A	2141N 10639E	0616	[REDACTED]	223
25X1D HA NOI/PING-HSIANG RR SEG 1 ENTIRE RAIL SEGMENT OBSERVED AND APPEARS SERVICEABLE. ACTIVITY -- 13 LOCOMOTIVES, APPROXIMATELY 410 PIECES OF ROLLING STOCK, AND 1 PROBABLE RAIL-MOUNTED GANTILEVER CRANE (INCLUDING CAR COUNT FOR DONG DANG RAIL YARD). [REDACTED] 25X1A	2145N 10644E	0616	[REDACTED]	223-A
25X1D DONG DANG RAILROAD YARD NO APPARENT CHANGE IN FACILITIES SINCE [REDACTED] ACTIVITY -- 11 LOCOMOTIVES AND 121 PIECES OF ROLLING STOCK. [REDACTED] 25X1A	2156N 10641E	0616	[REDACTED]	357
25X1D LAO CAI RAILROAD CLASSIFICATION YARD NO APPARENT CHANGE IN FACILITIES SINCE [REDACTED] ACTIVITY -- 39 PIECES OF ROLLING STOCK. [REDACTED] 25X1A	2229N 10359E	0616	[REDACTED]	5-L
25X1D HA NOI/LAO CAI RR SEGMENT 1 RAIL SEGMENT COVERED FROM LAO CAI (22-30N 103-58E) TO 22-13N 104-17E. ACTIVITY -- APPROXIMATELY 60 PIECES OF ROLLING STOCK IN THE LAO CAI RAILROAD YARD. [REDACTED] 25X1A	2220N 10410E	0616	[REDACTED]	328-N

~~SECRET~~



~~SECRET~~  
NO FOREIGN DISSEM

NPIC/R-290/67

Target	Coordinates	YAC	Target Numbers	
			BE	NPIC
<p>--- NAVAL/PORT FACILITIES ---</p> <p>CAT BA COASTAL TRANSSHIPMENT POINT WEST SIDE OF CAT BA. FACILITIES CONSIST OF 1 HEAVILY DAMAGED T-HEAD PIER AND 1 HEAVILY CRATERED QUAY. AREA IS INACTIVE. VESSELS -- NONE OBSERVED. [REDACTED] 25X1D [REDACTED] 25X1A</p>	2043N 10703E	0615	25X1A	118-A
<p>HA TOU BOAT REPAIR YARD [REDACTED] 25X1D [REDACTED]</p>	2055N 10709E	0615	[REDACTED]	109-E
<p>HON GAI PORT FACILITIES NO APPARENT CHANGE IN FACILITIES SINCE [REDACTED] [REDACTED] 25X1D [REDACTED] VESSELS -- 1 LARGE FREIGHTER TIED TO PIER AND 1 LARGE FREIGHTER ANCHORED IN HARBOR. [REDACTED] 25X1D</p>	2057N 10705E	0615	[REDACTED]	109-A
<p>AP DA CHONG BARGE YARD 12.7 NM ENE OF HO GAI PORT FACILITY ON THE CHENAL DU CHATEAU RENAUD. YARD CONSISTS OF A SMALL CAMOUFLAGED FLOATING DOCK, 3 GRIDIRONS (CAREENING GRIDS) ON A MUDFLAT BETWEEN 2 KARST HILLS, AND 1 POSSIBLE GRIDIRON ON THE WESTERN EDGE OF THE TIDAL FLAT. VESSELS -- NONE OBSERVED. [REDACTED] 25X1D [REDACTED] 25X1A</p>	2100N 10715E	0615	[REDACTED]	109-F
<p>CAM PHA PORT FACILITIES NO APPARENT CHANGE IN FACILITIES SINCE [REDACTED] [REDACTED] 25X1D [REDACTED] VESSELS -- 1 FREIGHTER TIED TO PIER. [REDACTED] 25X1D [REDACTED] 25X1A</p>	2102N 10722E	0615	[REDACTED]	106
<p>PORT WALLUT NAVAL BASE IN A COVE ON THE NW COAST OF THE ISLE DE KE-BAO (ISLAND) 15 NM NE OF CAM PHA AT UTM [REDACTED] 25X1D BASE HAS BEEN SUBJECTED TO AIRSTRIKES. QUAY AND BOTH MARINE RAILWAYS ARE DAMAGED AND APPEAR UNSERVICEABLE. 37</p>	2112N 10734E	0615	[REDACTED]	103-C

~~SECRET~~



SECRET

NO FOREIGN DISSEM

NPIC/R-298/67

	Target	Coordinates	RAC	Target Numbers	
				BZ	NPIC
25X1D	<p>THREE BUILDINGS REMAIN INTACT, ALL OTHERS ARE DAMAGED OR DESTROYED. ONE PROBABLE PORTAL CRANE OBSERVED ON QUAY. INSTALLATION APPEARS INACTIVE. DB -- 2 CAMOUFLAGED POSSIBLE COMBATANTS, 1 AT UTM</p> <p>[REDACTED]</p>			25X1A	
25X1D	<p>KIEN AN SHIPYARD PHUONG CHU NO APPARENT CHANGE IN FACILITIES SINCE [REDACTED]</p> <p>VESSLS -- 5 BARGES UNDER CONSTRUCTION. [REDACTED]</p>	2850N 10634E	0616	[REDACTED]	109-25
25X1D	<p>HAI PHONG SHIPYARD LACH TRAY 2 NM WSW OF HAI PHONG RAILROAD CLASSIFICATION YARD AT UTM [REDACTED]</p> <p>THE SHIPYARD CONSISTS OF 2 AREAS, BOTH OF WHICH HAVE BEEN SUBJECTED TO AIRSTRIKES. AREA A -- 4 TIDAL DRYDOCKS, 2 WITH SUPERFICIAL DAMAGE. AREA B -- 6 SUPPORT BUILDINGS (4 DESTROYED, 2 WITH STRUCTURAL DAMAGE), 1 GRAVING DOCK (SUPERFICIAL DAMAGE), 2 PROBABLE REPAIR WAYS (DESTROYED), AND 1 TIDAL DRYDOCK (SUPERFICIAL DAMAGE). [REDACTED]</p>	2850N 10639E	0616	[REDACTED]	109-C2
25X1D	<p>HAI PHONG SHIPYARD VINH KHE SOUTHWEST EDGE OF HAI PHONG ON THE WESTERN BANK OF THE SONG DAO LACH TRAY (RIVER) AT UTM [REDACTED]</p> <p>SMALL SHIPBUILDING FACILITY CONTAINS AT LEAST 2 MARINE RAILWAYS, 3 COVERED SHOPS, AND MATERIAL IN OPEN STORAGE. VESSLS -- 3 MEDIUM DRY CARGO BARGES AND 1 SMALL DRY CARGO BARGE UNDER CONSTRUCTION. [REDACTED]</p>	2850N 10639E	0616	[REDACTED]	109-C3

SECRET



NO FOREIGN DISSEM

NPIC/R-298/67

Target	Coordinates	VAC	Target Numbers	
			BE	NPIC
HAI PHONG CHANNEL ENTIRE TARGET AREA COVERED. 25X1D VESSELS -- 1 GENERAL CARGO FREIGHTER AND A POLTAVA MERCHANT VESSEL AT ANCHOR AT UTM [REDACTED] WITH DECK CARGO OF EIGHT [REDACTED] CYLINDRICAL STORAGE TANKS AND 6 TRUCKS. [REDACTED] 25X1D	2050N 10640E	#616		109-C
HAI PHONG SHIPYARD WEST WEST BANK OF SONG TRAM BAC (RIVER) AT UTM [REDACTED] AREA HAS BEEN SUBJECTED TO AIRSTRIKES. ALL SUPDRT BUILDINGS ARE DESTROYED, THE EDGE OF THE WET DOCK HAS RECEIVED AT LEAST 2 HITS, THE COVERING OF THE 2 BUILDING WAYS IS DESTROYED, AND 1 GRAVING DOCK IS DAMAGED. [REDACTED] 25X1D	2051N 10639E	#616	25X1A	109-P5
HAI PHONG SHIP REPAIR YARD NO 2 SACRIC WEST BANK OF THE SONG TRAM BAC (RIVER) AT UTM [REDACTED] YARD HAS BEEN SUBJECTED TO AIRSTRIKES. THE LAUNCHING BASIN IS EXTENSIVELY CRATERED, THE SIDE-LAUNCHING WAYS ARE HEAVILY DAMAGED, AND AT LEAST 8 BUILDINGS ARE DESTROYED/STRUCTURALLY DAMAGED. [REDACTED] 25X1D	2051N 10640E	#616		109-P3
HAI PHONG SHIP REPAIR YARD NO 3 SAUVAGE AT THE JUNCTION OF THE COMPURE DE HALY AND THE SONG TRAM BACH (RIVER) AT UTM [REDACTED] YARD CONTAINS 2 GRAVING DOCKS, 1 MOORING BASIN, 4 PROBABLE SHOPS, AND 4 FLOATING FITTING-OUT WHARVES. VESSELS -- NONE OBSERVED. [REDACTED] 25X1D	2051N 10640E	#616		109-P4
DDANG XA NAVAL DISPERSAL FACILITY NO APPARENT CHANGE IN FACILITIES SINCE [REDACTED] [REDACTED] 25X1D OB -- 1 SWATOW PGM AND 1 YP. [REDACTED] 25X1D	2051N 10644E	#616		426-A

SECRET





~~SECRET~~  
NO FOREIGN DISSEM

NPIC/R-298/67

	Target	Coordinates	NAC	Target Numbers	
				BE	NPIC
25X1D	LAM DONG NAVAL DISPERSAL FACILITY NO APPARENT CHANGE IN FACILITIES SINCE [REDACTED]	2852N 10638E	8616		536
25X1D	[REDACTED] OB -- 1 S.O.-1 SC AND 3 UNIDENTIFIED COMBATANTS.				
	HAI PHONG NAVAL BASE AT THE MOUTH OF THE SONG TRAM BACH (RIVER) ON THE NW SIDE OF HAI PHONG IMMEDIATELY EAST OF HAI PHONG SHIPYARD NO 4 DANCETTE AT UTM [REDACTED] 25X1D BASE CONTAINS A GRAVING DOCK (APPROXIMATELY 165 X [REDACTED] FT), 3 MARINE RAILWAYS, A LARGE ADMINISTRATION BUILDING AND NUMEROUS SUPPORT BUILDINGS, A T-HEAD PIER AND FINGER PIER ON THE CUA CAM (RIVER), AND AN APPROXIMATE 210-FT WHARF ON THE WEST BANK OF THE SONG TRAM BACH. OB -- 1 S.O.-1 SC, 1 P-6 PT (SUNK AT FINGER PIER), AND 1 SWATOW PGM (STRIPPED).	2852N 10640E	8616	25X1A	109-E
	[REDACTED] 25X1D				
	HAI PHONG SHIPYARD NO 4 DANCETTE NO APPARENT CHANGE IN FACILITIES SINCE [REDACTED] 25X1D VESSELS -- 1 FLOATING DRYDOCK, 2 LARGE DRY CARGO BARGES, 2 SMALL DRY CARGO BARGES, AND 3 SMALL RIVER CRAFT.	2852N 10640E	8616		109-Q
	[REDACTED] 25X1D				
	HAI PHONG PORT FACILITY NO APPARENT CHANGE IN FACILITIES SINCE [REDACTED] 25X1D OB -- 1 S.O.-1 SC, 2 POSSIBLE P-4 PT, 1 SWATOW PGM, 1 CAU CAM YP, 3 SL-1, 1 LARGE-HATCH FREIGHTER, 8 GENERAL CARGO FREIGHTERS, AND 1 ATLANT SALVAGE TUG (155 FT LONG). (SEE ATTACHMENT)	2852N 10642E	8616		109-D
	[REDACTED] 25X1D				

~~SECRET~~  
NO FOREIGN DISSEM



SECRET  
NO FOREIGN DISSEM

NPIC/R-298/67

Target	Coordinates	WAC	Target Numbers	
			BE	NPIC
HAI PHONG ICE PLANT WHARF NO APPARENT CHANGE IN FACILITIES SINCE [REDACTED] [REDACTED] 25X1D OB -- 5 P-6 PT AND 1 SL-1. OTHER VESSELS -- 1 GENERAL CARGO FREIGHTER. [REDACTED] 25X1D	25X1D	2052N 10642E	0616	109-D2
CG PHUC SHIPYARD NORTH EDGE OF CO PHUC ON THE SOUTH BANK OF THE SONG KINH MON (RIVER) AT UTM [REDACTED] SMALL SHIPYARD CONTAINS 6 SMALL BUILDINGS, A FURNACE, AND A OPEN STORAGE YARD CONTAINING UNIDENTIFIED MATERIAL. VESSELS -- 3 BARGES UNDER CONSTRUCTION. [REDACTED] 25X1D	25X1D	2057N 10632E	0616	427-E
NHU Y TRUNG TRANSSHIPMENT POINT SONG DA BACH [REDACTED] 25X1D	25X1D	2059N 10643E	0616	249-D
HA NOI PORT FACILITIES RED RIVER NO APPARENT CHANGE IN FACILITIES SINCE [REDACTED] [REDACTED] 25X1D VESSELS -- NUMEROUS SMALL CRAFT. [REDACTED] 25X1D	25X1D	2100N 10552E	0616	112-S
THUONG THUY SHIPYARD 2.5 NM WEST OF THUONG THUY AT UTM [REDACTED] FACILITIES CONSISTS OF 11 SUPPORT BUILDINGS, AT LEAST 1 CRANE, AND A SIDE LAUNCHING WAY. VESSELS -- NONE OBSERVED. [REDACTED] 25X1D	25X1D	2105N 10545E	0616	112-Q3

SECRET



~~SECRET~~  
NO FORN DISSEM

NPIC/R-298/67

Target	Coordinates	VAC	Target Numbers	
			BE	NPIC
25X1D --- STORAGE ---				
HON GAI EXPLOSIVES STORAGE [REDACTED] 25X1D	2859N 18786E	8615	[REDACTED]	189-C
DONG BAI SUPPLY DEPOT 2 STORAGE AREAS IN THE VICINITY OF DONG BAI ON ROUTE 6. AREA A (1.8 NM WNW AT UTM [REDACTED] -- 16 STORAGE BUILDINGS AND EXTENSIVE VEHICLE TRACKS. AREA B (ON BOTH SIDES OF ROUTE 6 AT UTM [REDACTED] --8 STORAGE BUILDINGS. [REDACTED] 25X1D	2852N 18538E	8616	[REDACTED]	261-B
BANG SO PETROLEUM PRODUCTS STORAGE PUG [REDACTED] 25X1D	2853N 18553E	8616	[REDACTED]	266-H
VAN DIEN ARMY SUPPLY DEPOT 8.8 NM SOUTH OF VAN DIEN COMPLEX. 25X1D DEPOT CONSISTS OF 6 AREAS. AREA A (UTM [REDACTED] -- STORAGE AREA HAS BEEN DESTROYED. AREA B (UTM [REDACTED] -- BARRACKS AREA CONTAINS 3 BARRACKS AND 4 SUPPORT BUILDINGS. AREA C (UTM [REDACTED] -- BARRACKS AND STORAGE AREA CONSISTS OF 14 BARRACKS/STORAGE BUILDINGS AND 14 SUPPORT BUILDINGS. AREA D (UTM [REDACTED] -- BARRACKS AREA CONTAINS 18 BARRACKS, 3 MULTISTORY ADMINISTRATION BUILDINGS (1 DAMAGED), AND 5 SUPPORT BUILDINGS. AREA E (UTM [REDACTED] -- BARRACKS AND STORAGE AREA CONTAINS 4 STORAGE BUILDINGS, 4 PARTIALLY DAMAGED STORAGE BUILDINGS, AND 4 SUPPORT BUILDINGS. A RAZED BUILDING AREA IS NOW USED FOR VEHICULAR PARKING, (16 VEHICLES OBSERVED). AREA F (UTM [REDACTED] -- BARRACKS AND STORAGE AREA CONTAINS 5 BARRACKS, AT LEAST 18 PROBABLE STORAGE BUILDINGS, AND 16 SUPPORT BUILDINGS.	2855N 18551E	8616	[REDACTED]	266-C

42

~~SECRET~~  
NO FORN DISSEM



~~SECRET~~  
NO FOREIGN DISSEM

NPIC/R-298/67

25X1D Target	Coordinates	VAC	Target Numbers	
			BE	NPIC
[REDACTED]			25X1A	
VAN LA STORAGE DEPOT SOUTH	2056N 10545E	0616	[REDACTED]	256-D
[REDACTED]			[REDACTED]	
HA NOI STORAGE AREA BAC MAI 2.1 NM SOUTH OF HA NOI RAILROAD CLASSIFICATION YARDS AT UTM [REDACTED] 25X1D PARTIALLY SECURED AREA CONTAINS APPROXIMATELY 30 DAMAGED/DESTROYED BUILDINGS. [REDACTED] 25X1D	2059N 10550E	0616	[REDACTED]	112-U
PHU LUU STORAGE AREA [REDACTED] 25X1D	2030N 10620E	0616	[REDACTED]	393
HAI PHONG POL TANK AND DRUM FABRICATION 1.5 NM SW OF HAI PHONG AT 20-50-N 106-40-E, UTM [REDACTED] 25X1D FACILITY CONSISTS OF 3 BARRACKS-TYPE BUILDINGS, 4 VEHICLE MAINTENANCE BUILDINGS, AND 6 SUPPORT BUILDINGS. ACTIVITY -- 20 POL TANKS IN VARIOUS STAGES OF FABRICATION. [REDACTED] 25X1D	2050N 10640E	0616	[REDACTED]	109-C1
HAI PHONG WAREHOUSE AREA SOUTHEAST ON SE EDGE OF HAI PHONG AT UTM [REDACTED] LARGE WALLED STORAGE AREA CONTAINS 14 LARGE WAREHOUSES, 9 SMALL SUPPORT BUILDINGS, AND A BUILDING WITH MANY ROOF VENTS. [REDACTED] 25X1D	2050N 10641E	0616	[REDACTED]	109-C4

~~SECRET~~



~~SECRET~~  
NO FORN DISSEM

25X1A

NPIC/R-290/67

Target	Coordinates	WAC	Target Numbers	
			BE	NPIC
HAI PHONG WAREHOUSE AREA WEST WEST EDGE OF HAI PHONG AT UTM [REDACTED] LARGE PARTIALLY FENCED STORAGE AREA CONTAINS 24 WAREHOUSES AND 8 SUPPORT BUILDINGS. FACILITY IS BOTH ROAD AND WATER SERVED AND HAS 5 BOAT LANDINGS ON THE NE SHORE OF THE SONG TRAM BACH. [REDACTED] 25X1D	2051N 10639E	0616	[REDACTED]	109-P2
HAI PHONG PETROLEUM PRODUCTS STORAGE [REDACTED] 25X1D	2053N 10640E	0616	[REDACTED]	109-H
KE SAT MILITARY STORAGE AREA [REDACTED] 25X1D	2054N 10606E	0616	[REDACTED]	311
THAI LAI PETROLEUM PRODUCTS STORAGE [REDACTED] 25X1D	2055N 10637E	0616	[REDACTED]	427-A
HOANG LO STORAGE AREA [REDACTED] 25X1D	2055N 10654E	0616	[REDACTED]	249-H
THI CAM POL STORAGE [REDACTED] 25X1D	2101N 10545E	0616	[REDACTED]	462-B1
HA NOI STORAGE DEPT CO BI NO APPARENT CHANGE IN FACILITIES SINCE [REDACTED] [REDACTED] 25X1D OB -- 3 UNIDENTIFIED VEHICLES. [REDACTED] 25X1D	2101N 10555E	0616	[REDACTED]	114-B
HA NOI STORAGE AREA GIA THUONG [REDACTED] [REDACTED] 25X1D	2103N 10553E	0616	[REDACTED]	114-D

~~SECRET~~  
NO FORN DISSEM



25X1D Target	Coordinates	WAC	Target Numbers	
			RE	NPIC
THAP THUAN EXPLOSIVES STORAGE AREA [REDACTED]	2104N 10539E	0616		462-H
SON DONG STORAGE 25X1D [REDACTED]	2105N 10530E	0616	25X1A	244-C
THUONG CAT PETROLEUM PRODUCTS STORAGE [REDACTED] 25X1D	2105N 10545E	0616		112-Q1
HA NOI PETROLEUM PRODUCTS STORAGE DUC NOI [REDACTED] 25X1D	2107N 10552E	0616		221-K
HUNG VI MILITARY STORAGE AREA 25X1D [REDACTED]	2113N 10512E	0616		385-C
VINH YEN AMMUNITION DEPOT [REDACTED] 25X1D	2118N 10538E	0616		241-E
HUU THU TRAINING SITE [REDACTED] 25X1D	2122N 10540E	0616		321-A
CANH THUY PROBABLE STORAGE AREA [REDACTED] 25X1D	2112N 10615E	0616		526
CAM LY AMMUNITION DEPOT [REDACTED] 25X1D	2112N 10624E	0616		496



~~SECRET~~  
NO FORN DISSEM

25X1D	Target	Coordinates	NAC	NPIC/R-298/67 Target Numbers	
				BE	NPIC
	VAN LINH STORAGE SOUTHEAST [REDACTED]	2137N 10634E	0616		495-A
	LOC BINH STORAGE AREA [REDACTED] 25X1D	2141N 10657E	0616	25X1A	399-B
	LAD CAI STORAGE AREAS [REDACTED] 25X1D	2230N 10359E	0616		5-M
	DONG DANG MILITARY STORAGE AREA 4 NM NNW OF DONG DANG, NORTH VIETNAM, AND 7 NM SSW OF PING-HSIANG, CHINA. CIVILIAN IN APPEARANCE, THE INSTALLATION CONSISTS OF 2 AREAS. 25X1D	2200N 10640E	0616		357-A
25X1D	AREA A (UTM [REDACTED]) -- 30 SMALL BARRACKS, 1 ADMINISTRATION BUILDING, 2 STORAGE BUILDINGS, 2 PROBABLE VEHICLE MAINTENANCE AND REPAIR BUILDINGS, 4 PROBABLE MAINTENANCE BUILDINGS, 1 PROBABLE MESSHALL, AND 16 SUPPORT/STORAGE BUILDINGS. EXTENSIVE TRENCHING IS OBSERVED THROUGHOUT THE MAINTENANCE AND REPAIR AREA.				
25X1D	AREA B (UTM [REDACTED]) -- 6 PROBABLE STORAGE BUILDINGS AND 2 SUPPORT BUILDINGS AT THE BASE OF A HILL. [REDACTED]				
	-- URBAN COMPLEXES --				
	TIEN YEN COMPLEX 25X1D	2119N 10724E	0615	25X1A	104-C
	DIEN BIEN PHU COMPLEX 25X1D	2122N 10301E	0616		105-G

~~SECRET~~  
NO FORN DISSEM



~~SECRET~~  
NO FOREIGN DISSEM

NPIC/R-298/67

25X1D	Target	25X1A	Coordinates	WAC	Target Numbers	
					BE	NPIC
	BAC BIANG COMPLEX [REDACTED]	[REDACTED]	2116N 10611E	0616	[REDACTED]	238
	KEP COMPLEX 25X1D [REDACTED]	[REDACTED]	2124N 10617E	0616	[REDACTED]	397-G
25X1D	LANG SON COMPLEX 25X1D 25X1D RAIL BRIDGE AT UTM [REDACTED] SUBJECTED TO AIRSTRIKE AT NORTHERN APPROACH BUT REMAINS SERVICEABLE. RAIL BRIDGE AT [REDACTED] SUBJECTED TO AIRSTRIKE -- 2 SPANS REMAIN AND 3 SPANS ARE MISSING. FORD AT [REDACTED] IS WASHED OUT, AND THE MAIN RAIL/ROAD BRIDGE AT [REDACTED] IS BEING REPAIRED. OTHER FACILITIES SHOW NO APPARENT CHANGE SINCE [REDACTED] 25X1D ACTIVITY -- 3 LOCOMOTIVES, APPROXIMATELY 115 PIECES OF ROLLING STOCK, AND 15 VEHICLES OBSERVED WITHIN A 2-NM RADIUS OF THE COMPLEX. [REDACTED] 25X1D	[REDACTED]	2151N 10645E	0616	[REDACTED]	119
	DONG DANG COMPLEX 25X1D NO APPARENT CHANGE IN FACILITIES SINCE [REDACTED] 25X1D ACTIVITY -- 6 LOCOMOTIVES WITH TENDERS AND 123 PIECES OF ROLLING STOCK. [REDACTED] 25X1D	[REDACTED] 25X1A	2156N 10642E	0616	[REDACTED]	357-E
	LAO CAI COMPLEX 25X1D NO APPARENT CHANGE IN FACILITIES SINCE [REDACTED] 25X1D ACTIVITY -- APPROXIMATELY 40 PIECES OF ROLLING STOCK AND 10 PROBABLE TRUCKS. [REDACTED] 25X1D	[REDACTED] 25X1A	2230N 10358E	0616	[REDACTED]	5
	CAO BANG COMPLEX [REDACTED] 25X1D	[REDACTED] 25X1A	2239N 10615E	0616	[REDACTED]	104-A

~~SECRET~~





25X1D

Approved For Release 2000/04/17 : CIA-RDP78B04560A006100010056-0

~~SECRET~~  
NO FOREIGN DISSEM

NPIC/R-298/67

Target	Coordinates	WAC	Target Numbers
[REDACTED]			
-- MISCELLANEOUS --			
DISPERSED HOOK IN OPEN FIELD 3 NM NW OF THE HA NOI RAILROAD YARDS. ONE HOOK OBSERVED AT UTM [REDACTED] 25X1D [REDACTED] 25X1D	2103N 10547E	25X1A [REDACTED]	000
CAM DAI POSSIBLE PRISON [REDACTED] 25X1D	2109N 10520E	[REDACTED]	200-A

48

Approved For Release 2000/04/17 : CIA-RDP78B04560A006100010056-0

~~SECRET~~  
NO FOREIGN DISSEM



INDEX

PAGE

-CHINA-

PAI-MA-CHING PORT FACILITIES 1  
PEI-LI AIR WARNING RADAR FACILITY 1  
PEI-LI PORT FACILITIES 1

-NORTH VIETNAM-

AP DA CHONG BARGE YARD 37  
BAC BIANG COMPLEX 47  
BAC CAN ARMY BKS AND SUPPLY DEPOT 29  
BAC GIANG MILITARY AREA 28  
BAC NINH ARMY BARRACKS 28  
BAN YEN NHAN ARMY BARRACKS 22  
BANG SO PETROLEUM PRODUCTS STORAGE PUG 42  
BINH HA BARRACKS AREA 25  
CAM DAI POSSIBLE PRISON 48  
CAM LY AMMUNITION DEPOT 45  
CAM PHA PORT FACILITIES 37  
CANH THUY PROBABLE STORAGE AREA 45  
CAO BANG AIRFIELD 19  
CAO BANG COMPLEX 47  
CAT BA COASTAL TRANSSHIPMENT POINT 37

25X1D

CHU MAU PROBABLE BARRACKS AREA 28  
CHUC SON ARMY BARRACKS NORTH 28  
CO MANH MILITARY CAMP 28  
CO PHUC SHIPYARD 41  
COT NGANH ARMY BARRACKS WEST 28  
COT NGANH BARRACKS NORTHEAST 28  
DA PHUC MILITARY CAMP NNW 27  
DA PHUC MILITARY CAMP SW 27  
DAI MO ARMY BARRACKS WSW 21

49



~~SECRET~~  
NO FOREIGN DISSEM

NPIC/R-298/67

	PAGE
DAN HOI ARMY BARRACKS SOUTH	25
DIEN BIEN PHU COMPLEX	46
DIEN BIEN PHU HQ 316 INFANTRY BRIGADE	23
DISPERSED HOOK IN OPEN FIELD	48
DOANG XA NAVAL DISPERSAL FACILITY	39
DONG BAI SUPPLY DEPOT	42
DONG DANG COMPLEX	47
DONG DANG MILITARY STORAGE AREA	46
25X1D DONG DANG RAILROAD YARD	36
[REDACTED]	48
DONG LAC ARMY BARRACKS	25
DONG LAI/PHUC YEN AW/GCI FACILITY	32
DUC NOI AIR WARNING RADAR FACILITY	31
DUC THANG ARMY BARRACKS EAST	27
DUC THANG ARMY BARRACKS NNW	27
GIAP NHAT SUPPLY & MAINTENANCE FACILITY	21
HA DONG ARMY BARRACKS	21
HA DONG ARMY BARRACKS SW	21
HA DONG AW/GCI FACILITY	38
25X1D HA DONG RADAR FACILITY	38
HA DONG TRANSFORMER STATION	33
[REDACTED]	45
HA NOI AREA ARMY BARRACKS WEST YEN LANG	24
HA NOI ARMY BARRACKS SAC MAI AIRFIELD	21
HA NOI ARMY BARRACKS NE GIA THUONG	25
HA NOI ARMY BARRACKS NNW THUY PHUONG	25
HA NOI ARMY BARRACKS WEST MAI DICH	24
HA NOI ARMY BARRACKS NNW MAI DICH	24
HA NOI BARRACKS AREA GIAP LUC	21
HA NOI HELICOPTER DISPERSAL AREA	18
HA NOI HF COMMUNICATIONS FAC HA DONG	38
HA NOI HF COMMUNICATIONS FAC NW	31
HA NOI HF COMMUNICATIONS FAC PHU COC	38
HA NOI HF COMMUNICATIONS FAC SON DONG	31

~~SECRET~~



PAGE

HA NOI LIGHT FAB AND MAINT FACILITY NGUYEN KHE	33
HA NOI MILITARY STORAGE AREA PHU THI	23
HA NOI MIN OF NAT DEF ARMY & AREA CAPITAL HQ	24
HA NOI MV REPAIR AND REASSEMBLY PLANT	32
25X1D [REDACTED]	43
HA NOI PETROLEUM PRODUCTS STORAGE DUC NOI	45
HA NOI PORT FACILITIES RED RIVER	41
HA NOI POSSIBLE BARRACKS AREA BAC MAI	19
HA NOI PROBABLE MILITARY AREA	24
HA NOI RADIO COMMUNICATION STATION NORTHWEST	31
HA NOI RADIO STATION DAI NG	30
HA NOI RR CAR REPAIR SHOPS GIA LAM	34
HA NOI RUBBER PRODUCTS PLANT	32
HA NOI SAM SITE A81-2 (133)	10
HA NOI SAM SITE A81A-2 (242)	11
HA NOI SAM SITE A85-2 (158)	11
HA NOI SAM SITE A10-2 (14)	8
HA NOI SAM SITE A11-2 (9)	8
HA NOI SAM SITE A14-2 (142)	3
HA NOI SAM SITE A15-2 (243)	3
HA NOI SAM SITE A17A-2 (45)	2
HA NOI SAM SITE A19-2 (15)	2
HA NOI SAM SITE A24-2 (19)	3
HA NOI SAM SITE A29-2 (4)	9
HA NOI SAM SITE A31-2 (159)	9
HA NOI SAM SITE A33-2 (125)	11
HA NOI SAM SITE A34-2 (244)	10
HA NOI SAM SITE B01-2 (119)	12
HA NOI SAM SITE B01A-2 (124)	12
HA NOI SAM SITE B04-2 (5)	11
HA NOI SAM SITE B04A-2 (186)	15
HA NOI SAM SITE B07-2 (95)	14
HA NOI SAM SITE B07A-2 (148)	14
HA NOI SAM SITE B12-2 (3)	7



~~SECRET~~  
NO FOREIGN DISSEM

NPIC/R-298/67

	PAGE
HA NOI SAM SITE B13-2 (184)	5
HA NOI SAM SITE B16-2 (162)	2
HA NOI SAM SITE B17-2 (1)	2
HA NOI SAM SITE B21-2 (2)	2
HA NOI SAM SITE B25-2 (11)	2
HA NOI SAM SITE B26-2 (189)	8
HA NOI SAM SITE B27-2 (180)	3
HA NOI SAM SITE B29-2 (17)	9
HA NOI SAM SITE B30-2 (16)	18
HA NOI SAM SITE B30A-2 (43)	11
HA NOI SAM SITE B32-2 (146)	12
HA NOI SAM SITE B33-2 (64)	11
HA NOI SAM SITE B34A-2 (234)	12
HA NOI SAM SITE C01-2 (53)	13
HA NOI SAM SITE C01A-2 (63)	13
HA NOI SAM SITE C01B-2 (128)	13
HA NOI SAM SITE C010-2 (195)	13
HA NOI SAM SITE C01E-2 (205)	13
HA NOI SAM SITE C02-2 (56)	13
HA NOI SAM SITE C03-2 (138)	15
HA NOI SAM SITE C03A-2 (141)	15
HA NOI SAM SITE C03B-2 (167)	15
HA NOI SAM SITE C04-2 (54)	16
HA NOI SAM SITE C04A-2 (57)	15
HA NOI SAM SITE C05-2 (62)	15
HA NOI SAM SITE C05B-2 (171)	16
HA NOI SAM SITE C06-2 (32)	15
HA NOI SAM SITE C06A-2 (78)	14
HA NOI SAM SITE C07-2 (38)	7
HA NOI SAM SITE C11-2 (84)	6
HA NOI SAM SITE C12-2 (88)	4
HA NOI SAM SITE C13-2 (81)	4
HA NOI SAM SITE C16-2 (166)	4
HA NOI SAM SITE C17-2 (147)	4

~~SECRET~~



PAGE

HA NOI SAM SITE C17A-2 (161)	1
HA NOI SAM SITE C17B-2 (165)	4
HA NOI SAM SITE C28-2 (13)	10
HA NOI SAM SITE C29A-2 (211)	10
HA NOI SAM SITE C30-2 (7)	12
HA NOI SAM SITE C30D-2 (92)	12
HA NOI SAM SITE C32-2 (143)	12
HA NOI SAM SITE C33-2 (120)	12
HA NOI SAM SITE D04-2 (33)	16
HA NOI SAM SITE D06-2 (185)	15
HA NOI SAM SITE D31B-2 (29)	13
HA NOI SAM SITE D31C-2 (131)	13
HA NOI SAM SITE E07-2 (31)	16
HA NOI SAM STORAGE/ASSEMBLY & BKS GIA LAM	9
HA NOI STORAGE AREA BAC MAI	43
HA NOI STORAGE AREA GIA THUONG	44
HA NOI STORAGE DEOPT CO BI	44
HA NOI TRANSFORMER STATION DUNG ANH	35
HA NOI VEHICLE & RADAR MAINTENANCE FACILITY	24
HA NOI/LAO CAI RR SEGMENT 1	36
HA NOI/LAO CAI RR SEGMENT 5	35
HA NOI/PING-HSIANG RR SEG 1	36
HA NOI/PING-HSIANG RR SEG 2	35
HA NOI/PING-HSIANG RR SEG 3	35
HA YOU BOAT REPAIR YARD	37
HAI DUONG BARRACKS NORTH	23
HAI DUONG BARRACKS WEST	22
HAI DUONG MILITARY INSTALLATION	23
HAI PHONG AMMUNITION DEPOT KIEN AN SW PUG	22
HAI PHONG ARMY BARRACKS KIEN AN	22
HAI PHONG ARMY BARRACKS NORTH	22
HAI PHONG ARMY BARRACKS SE CAT BI	22
HAI PHONG CEMENT PLANT	32
HAI PHONG CHANNEL	39



~~SECRET~~  
NO FOREIGN DISSEM

NPIC/R-298/67

	PAGE
HAI PHONG HF COMMUNICATIONS FAC	31
HAI PHONG ICE PLANT WHARF	41
HAI PHONG NAVAL BASE	48
HAI PHONG ORDNANCE DEPOT KIEN AN	22
HAI PHONG PETROLEUM PRODUCTS STORAGE	44
HAI PHONG POL TANK AND DRUM FABRICATION	43
HAI PHONG PORT FACILITY	48
HAI PHONG RR STATION CLASS YD & SHOPS	33
HAI PHONG SAM SITE A02-2 (85)	7
HAI PHONG SAM SITE A02A-2 (253)	7
HAI PHONG SAM SITE A06-2 (135)	8
HAI PHONG SAM SITE A07-2 (55)	7
HAI PHONG SAM SITE A14-2 (137)	5
HAI PHONG SAM SITE A14A-2 (228)	5
HAI PHONG SAM SITE A17-2 (34)	5
HAI PHONG SAM SITE A17A-2 (86)	4
HAI PHONG SAM SITE A20-2 (25)	4
HAI PHONG SAM SITE A22-2 (252)	5
HAI PHONG SAM SITE A23-2 (66)	4
HAI PHONG SAM SITE A26-2 (246)	5
HAI PHONG SAM SITE A27-2 (99)	6
HAI PHONG SAM SITE A29-2 (21)	6
HAI PHONG SAM SITE A29A-2 (37)	6
HAI PHONG SAM SITE A29B-2 (236)	6
HAI PHONG SAM SITE A31-2 (70)	6
HAI PHONG SAM SITE A31A-2 (219)	6
HAI PHONG SAM SITE A33-2 (71)	7
HAI PHONG SAM SITE A33A-2 (93)	7
HAI PHONG SAM SITE B01-2 (35)	14
HAI PHONG SAM SITE B01A-2 (121)	13
HAI PHONG SAM SITE B06-2 (47)	8
HAI PHONG SAM SITE B06B-2 (139)	8
HAI PHONG SAM SITE B07-2 (98)	1
HAI PHONG SAM SITE B25-2 (238)	4

54

~~SECRET~~  
NO FOREIGN DISSEM



~~SECRET~~  
NO FOREIGN DISSEM

NPIC/R-292/67

PAGE

HAI PHONG SAM SITE B27-2 (289)	5
HAI PHONG SAM SITE B28-2 (60)	6
HAI PHONG SAM SITE B30-2 (61)	8
HAI PHONG SAM SITE B33-2 (38)	14
HAI PHONG SAM SITE B34-2 (184)	14
HAI PHONG SAM SITE B36-2 (251)	13
HAI PHONG SAM SITE C26-2 (229)	5
HAI PHONG SAM SITE C27-2 (224)	5
HAI PHONG SAM SITE C28-2 (73)	6
HAI PHONG SAM SITE C30-2 (72)	13
HAI PHONG SAM SITE C32-2 (58)	14
HAI PHONG SAM SITE C32A-2 (59)	14
HAI PHONG SAM SITE D22-2 (152)	4
HAI PHONG SAM SITE D23-2 (174)	4
HAI PHONG SAM SITE D35A-2 (97)	16
HAI PHONG SAM SUPPORT FACILITY/ASSEMBLY AREA	7
HAI PHONG SHIP REPAIR YARD NO 2 SACRIC	39
HAI PHONG SHIP REPAIR YARD NO 3 SAUVAGE	39
HAI PHONG SHIPYARD LACH TRAY	38
HAI PHONG SHIPYARD NO 4 DANCETTE	40
HAI PHONG SHIPYARD VINH KHE	38
HAI PHONG SHIPYARD WEST	39
HAI PHONG THERMAL POWERPLANT EAST	34
HAI PHONG THERMAL POWERPLANT WEST	33
HAI PHONG TRANSFORMER STATION	34
HAI PHONG WAREHOUSE AREA SOUTHEAST	43
HAI PHONG WAREHOUSE AREA WEST	44
HAI PHONG/CAT BI AIRFIELD	17
HAI PHONG/KIEN AN AIRFIELD	17
HANOI/BAC MAI AIRFIELD	16
HANOI/BAC MAI AIRFIELD MICROWAVE FACILITY	31
HANOI/BAC MAI AW/GCI FACILITY	31
HANOI/GIA LAM AIRFIELD	17
HOA BINH SAM SITE A04-2 (210)	2

55

~~SECRET~~





~~SECRET~~  
NO FOREIGN DISSEM

NPIC/R-298/67

	PAGE
HOA BINH SAM SITE B02-2 (237)	18
HOA BINH SAM SITE B03-2 (249)	3
HOA BINH SAM SITE B04-2 (247)	9
HOA BINH SAM SITE B08-2 (212)	2
HOA BINH SAM SITE B08A-2 (245)	2
HOA LAC AIRFIELD	17
HOA LAC AIRFIELD ILS COMPONENT	38
HOA LAC HELICOPTER DISP AREA	18
HOANG LO STORAGE AREA	44
HON GAI EXPLOSIVES STORAGE	42
HON GAI PORT FACILITIES	37
HUNG HOA ARMY BARRACKS AND SUPPLY DEPOT	26
HUNG NHI MILITARY BARRACKS	26
HUNG VI MILITARY STORAGE AREA	45
HUU THU TRAINING SITE	45
KE SAT MILITARY STORAGE AREA	44
KEP AIRFIELD	19
KEP COMPLEX	47
KEP HA AIRFIELD	18
KEP HA ARMY BARRACKS NORTHEAST	29
KEP HA ARMY BARRACKS SOUTH	29
KIEN AN SHIPYARD PHUONG CHU	38
KINH NO MILITARY INSTALLATION	25
KINH NO MV REPAIR PLANT CUONG NO	26
LAM DONG NAVAL DISPERSAL FACILITY	48
LANG GIAI RAILROAD YARD	36
LANG NHON BARRACKS AND STORAGE AREAS	29
LANG SON AIRFIELD	19
LANG SON ARMY BARRACKS	29
LANG SON COMPLEX	47
LAO CAI AIRFIELD	19
LAO CAI ARMY BARRACKS	29
LAO CAI COMPLEX	47
LAO CAI RAILROAD CLASSIFICATION YARD	36

~~SECRET~~  
NO FOREIGN DISSEM



PAGE

	LAO CAI STORAGE AREAS	46
	LOC BINH ARMY SUPPLY DEPOT	29
	LOC BINH STORAGE AREA	46
	LOI DONG ARMY BARRACKS	22
	MAT SON BARRACKS AREA	28
	MY KHE MILITARY AREAS	27
	NGUYEN KHE STORAGE AREA TOWN	26
	NHU Y TRUNG TRANSSHIPMENT POINT SONG DA BACH	41
	NINH DUONG ARMY BARRACKS SW NGA MY	28
	NOI BAI RADIO BROADCAST STATION	32
	NUI VIEN NAM AW/GCI FACILITY	38
	NUOC HAI BARRACKS AND STORAGE AREAS	29
	PHAM XA RR CLASSIFICATION YARD	34
	PHU LUU STORAGE AREA	43
	PHU THO CHEMICAL FERTILIZER PLANT LAM THAO	33
	PHU YEN MILITARY INSTALLATION	20
	PHUC YEN AIRFIELD	18
	PHUC YEN AIRFIELD BARRACKS	26
	PHUC YEN ARMY BARRACKS	26
	PHUC YEN ILS COMPONENT	32
	PHUC YEN/DUC HAU AW/GCI FACILITY	32
	PORT WALLUT NAVAL BASE	37
	SEPT PAGODES BARRACKS & STORAGE AREA	28
	SON DONG ARMY BARRACKS AND SCHOOL	24
	SON DONG MILITARY BARRACKS SW	23
	SON DONG STORAGE	45
	SON TAY ARMY BARRACKS SW TONG	25
25X1D	THAI LAI PETROLEUM PRODUCTS STORAGE	44
	<del>THAI LAI PETROLEUM PRODUCTS STORAGE</del>	48
	THANH TRI BARRACKS AREA	27
	THAP THUAN EXPLOSIVES STORAGE AREA	45
	THI CAM POL STORAGE	44
	THO KHOI HELICOPTER DISPERSAL AREA	17
	THUAN TON AIR WARNING RADAR FACILITY	31



~~SECRET~~  
NO FOREIGN DISSEM


NPIC/R-298/67

	PAGE
THUONG CAT PETROLEUM PRODUCTS STORAGE	45
THUONG DINH ARMY BARRACKS NORTH	28
THUONG LAM MILITARY AREAS	28
THUONG THUY SHIPYARD	41
TIEN YEN AIRFIELD	16
TIEN YEN COMPLEX	46
TIEN YEN PROBABLE COMMUNICATION FACILITY	29
TINH TUC TIN SMELTER AND REFINERY	33
TONG AIRFIELD	18
VAN DIEN ARMY SUPPLY DEPOT	42
VAN LA STORAGE DEPOT SOUTH	43
VAN LINH STORAGE SOUTHEAST	46
VAN PHAI BARRACKS AREAS	27
VAN TRAI MILITARY AREAS	28
VANG DANH ORE PROCESSING NEW	33
VIET TRI RAILROAD YARD	35
VINH SAM SITE C32B-2 (149)	16
VINH YEN AMMUNITION DEPOT	45
VINH YEN ARMY BARRACKS AND TRAINING AREA NORTH	27
XOM BAI ARMY BARRACKS NE THACH SON	27
XOM CHAN DA MILITARY INSTALLATION	25
XUAN MAI ARMY BARRACKS NNM HOA MUC	21
XUAN MAI ARMY BARRACKS SSW	28
YEN SO BARRACKS AREA	24
YEN VIEN RAIL YARD	35
YEN VIEN RR CLASSIFICATION YARD	35

58

~~SECRET~~






PEI-LI AIR WARNING RADAR FACILITY, CHINA




~~SECRET~~  
NO FOREIGN DISSEM



HA NOI SAW SITE A01-2 (133), NORTH VIETNAM

~~SECRET~~  
NO FOREIGN DISSEM





ATLANT OCEAN-GOING SALVAGE TUG, HAI PHONG PORT, NORTH VIETNAM



RECORD COPY	COPY NO.	PUB. DATE	LOCATION	MASTER	DATE RECEIVED	LOCATION											
Approved For Release 2000/04/17 : CIA-RDP78B04560A006100010056-0																	
CUT TO COPIES	25	DATE 1-70	CUT TO COPIES	DATE	COPIES DESTROYED	MAXIMUM 10											
CUT TO COPIES	10	DATE 1-72	CUT TO COPIES	DATE													
CUT TO COPIES	0	DATE 1-74	MASTER	DATE													
DATE			RECEIVED OR ISSUED			NUMBER OF COPIES			DATE			RECEIVED OR ISSUED			NUMBER OF COPIES		
MO.	DAY	YR.	REC'D	ISS'D	BAL	MO.	DAY	YR.	REC'D	ISS'D	BAL	MO.	DAY	YR.	REC'D	ISS'D	BAL
1	10	68			51						51						
1	28	70								41	10						
8	31	73								10	0						
Approved For Release 2000/04/17 : CIA-RDP78B04560A006100010056-0																	

TITLE NPIC/R-290/67      Doc 1067      SEC. CLASS S/NORM      LOCATION 505112 X



Approved For Release 2000/04/17 : CIA-RDP78B04560A006100010056-0

~~SECRET~~  
NO FOREIGN DISSEM

~~SECRET~~  
NO FOREIGN DISSEM

Approved For Release 2000/04/17 : CIA-RDP78B04560A006100010056-0

